

Office

State of New Mexico

June 19, 2008

District I

1625 N. French Dr., Hobbs, NM 88240

District II

1301 W. Grand Ave., Artesia, NM 88210

District III

1000 Rio Brazos Rd. Aztec, NM 87410

District IV

1220 S. St. Francis Dr., Santa Fe, NM 87505

HOBBS OCD

FEB 16 2012

RECEIVED

Energy, Minerals and Natural Resources

OIL CONSERVATION DIVISION

1220 South St. Francis Dr.

Santa Fe, NM 87505

WELL API NO.

30-025-06996

5. Indicate Type of Lease

STATE ☐ FEE ☒

6. State Oil & Gas Lease NO.

7. Lease Name or Unit Agreement Name

Owen "B"

8. Well Number

1

9. OGRID Numer

873

10. Pool Name

Blincy Oil & Gas (Pro Gas)

SUNDRY NOTICES AND REPORTS ON WELLS

(DON NOT USE THIS FORM FOR PROPOSALS TO DRILL OR DEEPEN OR PLUG BACK TO A DIFFERENT RESERVIOR. USE "APPLICATION FOR PERMIT" (FORM C-101) FOR SUCH PROPOSALS.)

1. Type of Well: Oil Well ☒ Gas Well ☐ Other ☐

2. Name of Operator

Apache Corporation

3. Address of Operator

303 Veterans Airpark Lane, Ste. 3000, Midland, TX 79705

4. Well Location

Unit Letter **M** : **990** feet from the **S** line and **330** feet from the **W** line
Section **34** Township **21S** Range **37E** NMPM County **Lea**

11. Elevation (Show whether DR, RKB, RT, GR, etc.)

3440' GL

12. Check Appropriate Box To Indicate Nature of Notice, Report, or Other Data

NOTICE OF INTENTION TO:

PERFORM REMEDIAL WORK ☐TEMPORARILY ABANDON ☐PULL OR ALTER CASING ☐DOWNHOLE COMMINGLE ☐PLUG AND ABANDON ☒CHANGE PLANS ☐MULTIPLE COMPL ☐OTHER: ☐

SUBSEQUENT REPORT OF:

REMEDIAL WORK ☐COMMENCE DRILLING OPNS. ☐CASING/CEMENT JOB ☐ALTERING CASING ☐P AND A ☐OTHER: ☐

13. Describe proposed or completed operations. (Clearly state all pertinent details, and give pertinent dates, including estimated date of starting any proposed work.) SEE RULE 1103. For Multiple Completions: Attach wellbore diagram or proposed completion or recompletion.

Apache Corporation proposes to P&A the above mentioned well by the attached procedure.

The Oil Conservation Division Must be notified
24 hours prior to the beginning of plugging operations.Spud Date: Rig Release Date:

I hereby certify that the information above is true and complete to the best of my knowledge and belief.

SIGNATURE



TITLE

Reclamation Foreman

DATE

2/14/12

Type or print name

Guinn Burks

E-mail add.


guinn.burks@apachecorp.com

PHONE:

432-556-9143

For State Use Only

APPROVED BY:



TITLE

State Representative

DATE

2-22-2012

Conditions of Approval (if any):

FEB 22 2012



WELL BORE INFO.

LEASE NAME	Owen "B"
WELL #	#1
API #	30-025-06996
COUNTY	Lea

15 1/2" 70# @ 130'
w/ 100 sx cmt CIRC

TOC @ 1689' Cal

7" 20# @ 3625'
w/ 150 sx cmt Cal TOC @ 1689'

TOC @ 4412' Cal

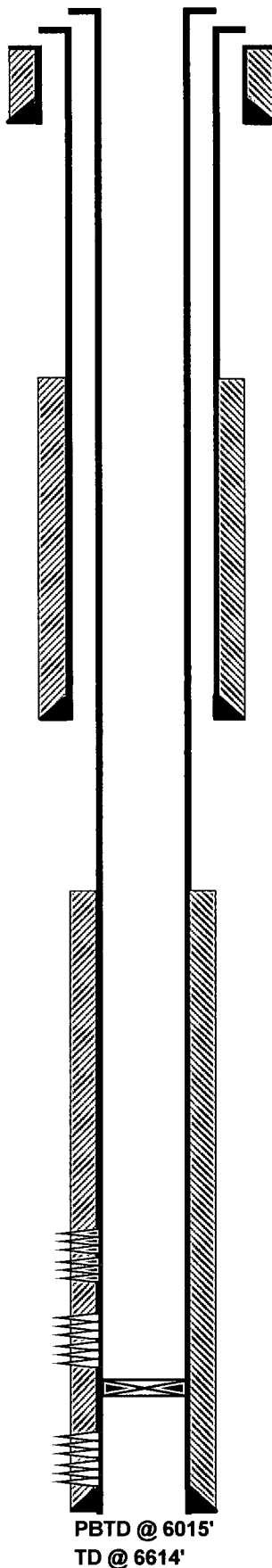
Paddock perms @ 5120'-5275'
SQZD w/ 165 sx cmt

Blinebry perms @ 5540'-5970'

CIBP @ 6015' w/ no cmt

Drinkard perms @ 6328'-6560'

5" 15# @ 6614'
w/ 160 sx cmt Cal TOC @ 4412'



PBTD @ 6015'
TD @ 6614'



WELL BORE INFO.

15 1/2" 70# @ 130'
w/ 100 sx cmt CIRC

TOC @ 1689' Cal

7" 20# @ 3625'
w/ 150 sx cmt Cal TOC @ 1689'

TOC @ 4412' Cal

Paddock perms @ 5120'-5275'
SQZD w/ 165 sx cmt

Blaineby perms @ 5540'-5970'

CIBP @ 6015' w/ no cmt

Drinkard perms @ 6328'-6560'

5" 15# @ 6614'
w/ 160 sx cmt Cal TOC @ 4412'

LEASE NAME

Owen "B"

WELL #

#1

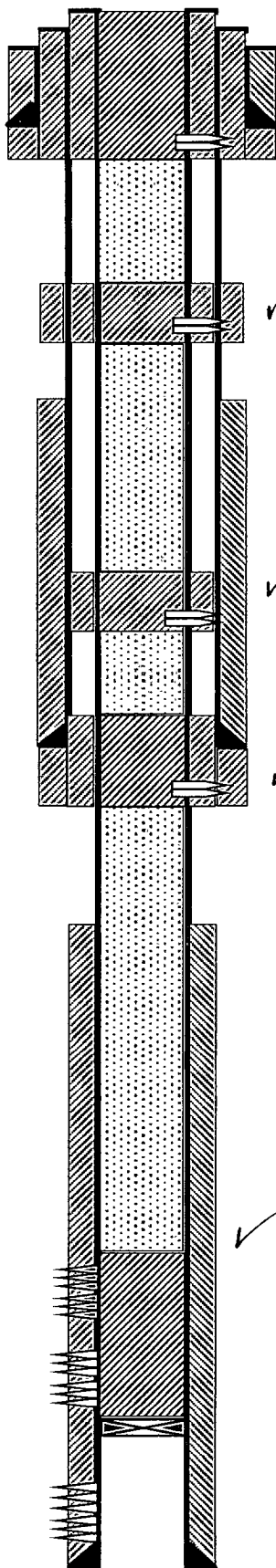
API #

30-025-06996

COUNTY

Lea

PROPOSED PROCEDURE



5. PUH & perf @ 180' & sqz 200 sx Class "C" cmt from 180' to surf, CIRC all strings to surface. (Water Board & Shoe)

4. PUH & perf @ 1320' & sqz 100 sx Class "C" cmt from 1320'-1220' WOC/TAG (Top of Salt)

3. PUH & perf @ 2435' & sqz 75 sx Class "C" cmt from 2435'-2335' WOC/TAG (Base of Salt)

2. PUH & perf @ 3950' & sqz 80 sx Class "C" cmt from 3950'-3575' WOC/TAG (San Andres & Shoe)

1. RIH w/ tbg & verify CIBP @ 6015' & spot 80 sx Class "C" cmt from 6015'-5070' WOC/TAG (Re-spot if necessary) CIRC w/ MLF (Blaineby perms, old Paddock perms & Glorieta)

PBTD @ 6015'
TD @ 6614'