

District I
1625 N French Dr, Hobbs, NM 88240
District II
811 S First St., Artesia, NM 88210
District III
1000 Rio Brazos Rd., Aztec, NM 87410
District IV
1220 S St Francis Dr., Santa Fe, NM 87505

HOBBS OCD

State of New Mexico
Energy, Minerals & Natural Resources

Form C-104
Revised August 1, 2011

FEB 21 2012

Oil Conservation Division
1220 South St. Francis Dr.
Santa Fe, NM 87505

Submit one copy to appropriate District Office

AMENDED REPORT

I. REQUEST FOR ALLOWABLE AND AUTHORIZATION TO TRANSPORT

¹ Operator name and Address THREE RIVERS OPERATING COMPANY, LLC 1122 S. CAPITAL OF TEXAS HWY., #325 AUSTIN, TX 78746		² OGRID Number 272295
		³ Reason for Filing Code/ Effective Date Change of Gatherer / 02/16/2012
⁴ API Number 30 - 025-30956	⁵ Pool Name WILDCAT; BONE SPRING	⁶ Pool Code 92704
⁷ Property Code 309241	⁸ Property Name PHILLIPS STATE	⁹ Well Number 1

II. ¹⁰ Surface Location

UL or lot no.	Section	Township	Range	Lot Idn	Feet from the	North/South Line	Feet from the	East/West line	County
0	17	21S	35E		990	S	1980	E	LEA

¹¹ Bottom Hole Location

UL or lot no.	Section	Township	Range	Lot Idn	Feet from the	North/South line	Feet from the	East/West line	County

¹² Lse Code	¹³ Producing Method Code	¹⁴ Gas Connection Date	¹⁵ C-129 Permit Number	¹⁶ C-129 Effective Date	¹⁷ C-129 Expiration Date
------------------------	-------------------------------------	-----------------------------------	-----------------------------------	------------------------------------	-------------------------------------

III. Oil and Gas Transporters

¹⁸ Transporter OGRID	¹⁹ Transporter Name and Address	²⁰ O/G/W
35103	SUNOCO PARTNERS MARKETING & TERMINALS, LP	O
36785	DCP MIDSTREAM, LP	G

IV. Well Completion Data




²¹ Spud Date	²² Ready Date	²³ TD	²⁴ PBD	²⁵ Perforations	²⁶ DHC, MC
10/20/2011	11/27/2011	10532'	10440'	8446' - 9818'	

²⁷ Hole Size	²⁸ Casing & Tubing Size	²⁹ Depth Set	³⁰ Sacks Cement
17"	13 3/8" 54.5#	1855'	1560 sx (0')
12 1/4"	9 5/8" 43.5#	5560'	920 sx (0')
8 1/2"	7" 23#	10900'	700 sx (8160')
7"	2 7/8"	8350' (w. Arrow set 1 x pkr)	

V. Well Test Data

³¹ Date New Oil	³² Gas Delivery Date	³³ Test Date	³⁴ Test Length	³⁵ Tbg. Pressure	³⁶ Csg. Pressure
12/18/2011	12/18/2011	12/22/11	24 hours	3500	240

³⁷ Choke Size	³⁸ Oil	³⁹ Water	⁴⁰ Gas	⁴¹ Test Method
64/64	190	232	368	Jet Pump

⁴² I hereby certify that the rules of the Oil Conservation Division have been complied with and that the information given above is true and complete to the best of my knowledge and belief. Signature:  Printed name: TOM STRATTON Title: OPERATIONS MANAGER E-mail Address: tstratton@3nr.com Date: 02/16/2012 Phone: 512-706-9849	OIL CONSERVATION DIVISION Approved by:  Title:  Approval Date: MAR 07 2012
---	--

MAR 07 2012