

Submit 1 Copy To Appropriate District Office
District I - (575) 393-6161
1625 N French Dr, Hobbs, NM 88240
District II - (575) 748-1289
811 S. First St, Artesia, NM 88210
District III - (505) 334-6178
1000 Rio Brazos Rd., Aztec, NM 87400
District IV - (505) 476-3460
1220 S St Francis Dr, Santa Fe, NM 87505

State of New Mexico
Energy, Minerals and Natural Resources

Form C-103
October 13, 2009

OIL CONSERVATION DIVISION
1220 South St. Francis Dr.
Santa Fe, NM 87505

WELL API NO. 30-025-01317 ✓
5. Indicate Type of Lease STATE <input checked="" type="checkbox"/> FEE <input type="checkbox"/>
6. State Oil & Gas Lease No. E-881
7. Lease Name or Unit Agreement Name Aztec State ✓
8. Well Number 2 ✓
9. OGRID Number 16696 ✓
10. Pool name or Wildcat Maljamar GBSA ✓
11. Elevation (Show whether DR, RKB, RT, GR, etc.) 4209' GR

SUNDRY NOTICES AND REPORTS ON WELLS
(DO NOT USE THIS FORM FOR PROPOSALS TO DRILL OR TO DEEPEN OR PLUG BACK TO A DIFFERENT RESERVOIR. USE "APPLICATION FOR PERMIT" (FORM C-101) FOR SUCH PROPOSALS.)

1. Type of Well: Oil Well ☒ Gas Well ☐ Other ☐

2. Name of Operator
OXY USA Inc.

3. Address of Operator
P.O. Box 50250 Midland, TX 79710

4. Well Location

Unit Letter M : 660 feet from the South line and 660 feet from the West line
Section 8 Township 17S Range 33E NMPM County Lea

11. Elevation (Show whether DR, RKB, RT, GR, etc.)

12. Check Appropriate Box to Indicate Nature of Notice, Report or Other Data

NOTICE OF INTENTION TO:

PERFORM REMEDIAL WORK ☐ PLUG AND ABANDON ☒
TEMPORARILY ABANDON ☐ CHANGE PLANS ☐
PULL OR ALTER CASING ☐ MULTIPLE COMPL ☐
DOWNHOLE COMMINGLE ☐

SUBSEQUENT REPORT OF:

REMEDIAL WORK ☐ ALTERING CASING ☐
COMMENCE DRILLING OPNS. ☐ P AND A ☐
CASING/CEMENT JOB ☐

OTHER: ☐

OTHER: ☐

13. Describe proposed or completed operations. (Clearly state all pertinent details, and give pertinent dates, including estimated date of starting any proposed work). SEE RULE 19.15.7.1 NMAC. For Multiple Completions: Attach wellbore diagram of proposed completion or recompletion.

TD-4414' PBTD-4172' Perfs-4222-4390' CIBP-4172'

8-5/8" 28# csg @ 369' w/ 200sx, 12-1/4" hole, TOC-Surf-Circ
5-1/2" 14# csg @ 4414' w/ 200sx, 7-7/8" hole, TOC-3259'-Calc

1. RIH & tag CIBP @ 4172' M&P 25sx cmt to 4010'
 2. Perf @ 2540', sqz 40sx cmt to 2440' WOC-Tag
 3. Perf @ 1400', sqz 40sx cmt to 1300' WOC-Tag
 4. Perf @ 419', sqz 150sx cmt to surface
- 10# MLF between plugs

Spud Date:

Rig Release Date:

I hereby certify that the information above is true and complete to the best of my knowledge and belief.

SIGNATURE David Stewart TITLE Regulatory Advisor DATE 3/5/12

Type or print name David Stewart E-mail address: david_stewart@oxy.com PHONE: 432-685-5717

For State Use Only

APPROVED BY: Staff M&P TITLE Staff M&P DATE 3-8-2012

Conditions of Approval (if any):

THE OIL CONSERVATION DIVISION MUST
BE NOTIFIED 24 HOURS PRIOR TO THE
BEGINNING OF PLUGGING OPERATIONS


MAR 08 2012

OXY USA Inc. - Current
Aztec State #2
API No. 30-025-01317

12-1/4" hole @ 369'
8-5/8" csg @ 369'
w/ 200sx-TOC-Surf-Circ



7-7/8" hole @ 4414'
5-1/2" csg @ 4414'
w/ 200sx-TOC-3259'-Calc



4/07-CIBP @ 4172'

Perfs @ 4222-4390'

TD-4414'

OXY USA Inc. - Proposed
Aztec State #2
API No. 30-025-01317


150sx @ 419'-Surface

40sx @ 1400-1300' WOC-Tag

40sx @ 2540-2440' WOC-Tag

25sx @ 4172' to 4010'

4/07-CIBP @ 4172'




Perf @ 419'


12-1/4" hole @ 369'
8-5/8" csg @ 369'
w/ 200sx-TOC-Surf-Circ



Perf @ 1400'



Perf @ 2500'



Perfs @ 4222-4390'

7-7/8" hole @ 4414'
5-1/2" csg @ 4414'
w/ 200sx-TOC-3259'-Calc

TD-4414'