

DISTRICT I
1625 N. French Dr., Hobbs, NM 88240
Phone: (575) 393-6161 Fax: (575) 393-0720
DISTRICT II
811 S. First St., Artesia, NM 88210
Phone: (505) 748-1283 Fax: (505) 748-9720
DISTRICT III
1000 Rio Brazos Road, Aztec, NM 87410
Phone: (505) 334-6178 Fax: (505) 334-6170
DISTRICT IV
1220 S. St. Francis Dr., Santa Fe, NM 87505
Phone: (505) 476-3460 Fax: (505) 476-3462

State of New Mexico
Energy, Minerals & Natural Resources Department

OIL CONSERVATION DIVISION

HOBBS OCD

1220 South St. Francis Dr.
Santa Fe, New Mexico 87505

MAR 16 2012

Form C-102
Revised August 1, 2011
Submit one copy to appropriate
District Office

AMENDED REPORT

WELL LOCATION AND ACREAGE DEDICATION PLAT

API Number 30-005-29114	Pool Code 97715	Pool Name Wildcat Abo Wolfcamp
Property Code 37951	Property Name CAPROCK STATE 35	Well Number 1H
OGRID No. 14187	Operator Name MARSHALL & WINSTON, INC.	Elevation 4402'


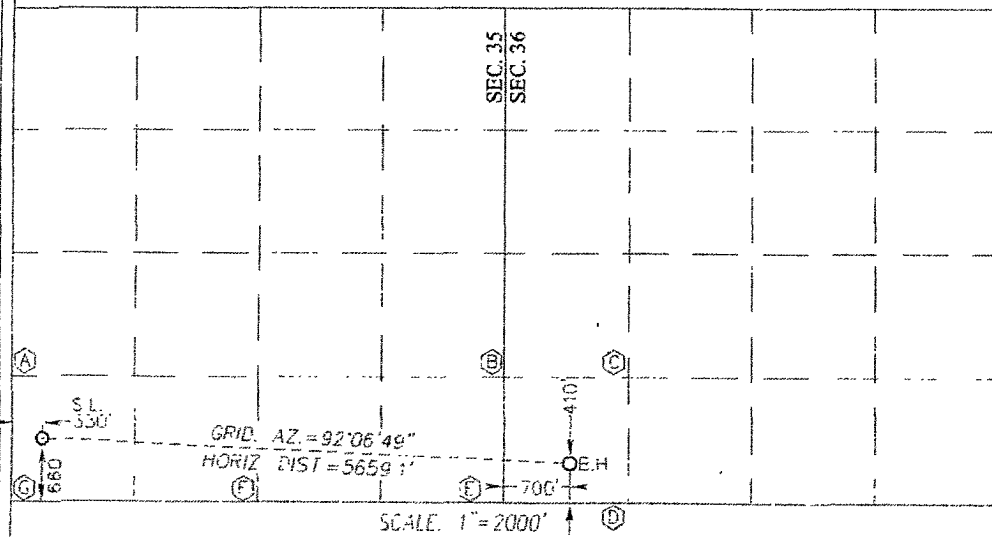

Surface Location

UL or lot No.	Section	Township	Range	Lot Idn	Feet from the	North/South line	Feet from the	East/West line	County
M	35	14-S	31-E		660	SOUTH	330	WEST	CHAVES

Bottom Hole Location If Different From Surface

UL or lot No.	Section	Township	Range	Lot Idn	Feet from the	North/South line	Feet from the	East/West line	County
M	36	14-S	31-E		410	SOUTH	700	WEST	CHAVES
Dedicated Acres	Joint or Infill	Consolidation Code	Order No.						

NO ALLOWABLE WILL BE ASSIGNED TO THIS COMPLETION UNTIL ALL INTERESTS HAVE BEEN CONSOLIDATED OR A NON-STANDARD UNIT HAS BEEN APPROVED BY THE DIVISION

<p>GEODETIC COORDINATES NAD 27 NME SURFACE LOCATION Y=747573.6 N X=663606.4 E LAT=33 053997" N LONG=103.799367" W</p> <p>BOTTOM HOLE LOCATION Y=747364.8 N X=669260.2 E</p>	<p>SECTION, QUARTER & SIXTEENTH CORNER COORDINATES</p> <p>A - Y=748231.3 N, X=663273.0 E B - Y=748270.3 N, X=668555.8 E C - Y=748289.1 N, X=671195.9 E D - Y=746969.4 N, X=671203.1 E E - Y=746949.7 N, X=668562.4 E F - Y=746930.0 N, X=665921.6 E G - Y=746911.6 N, X=663279.8 E</p>	<p>OPERATOR CERTIFICATION</p> <p>I hereby certify that the information herein is true and complete to the best of my knowledge and belief, and that this organization either owns a working interest or unleased mineral interest in the land including the proposed bottom hole location or has a right to drill this well at this location pursuant to a contract with an owner of such mineral or working interest, or to a voluntary pooling agreement or a compulsory pooling order heretofore entered by the division.</p> <p> 03/09/12 Signature Date</p> <p>Gabe Herrera Printed Name</p> <p>gherrera@mar-win.com E-mail Address</p>
<p>SECTION 35 SECTION 36</p>  <p>SCALE: 1"=2000'</p>		<p>SURVEYOR CERTIFICATION</p> <p>I hereby certify that the well location shown on this plat was plotted from field notes of actual surveys made by me or under my supervision, and that the same is true and correct to the best of my belief.</p> <p>SEPTEMBER 22, 2009</p> <p>Date of Survey</p> <p>Signature of Professional Surveyor: </p> <p>NEW MEXICO REGISTERED SURVEYOR 3239 Ronald J. Eidson 03/07/2012</p> <p>Certificate Number: 3239 Ronald J. Eidson 3239</p> <p>AF JWSC W.O.: 12.13.0513</p>

MAR 21 2012

REFERENCE SHEET FOR
UNDESIGNATED WELLS

	Fm	Pm	N	Pc
12-16 W	XX	XX		XX

paragraph

1. Date:	3/19/2012
2. Type of Well:	
Oil:	XX
Gas:	
3. County:	CHAVES

4. Operator	MARSHALL & WINSTON INC			API NUMBER:	30 - 005 - 29114
5. Address of Operator	PO BOX 50880 MIDLAND TX 79710-0880				
6. Lease name or Unit Agreement Name	>> CAPROCK 35 STATE			7. Well Number	# - 1H
8. Well Location					
Unit Letter	M/M	660/410	feet from the	S	line and 330/701 feet from the E/W line
Section	35/36	Township	14S	Range	31E
9. Completion Date:	2/14/2012	11. Perfs	Top	Bottom	TD
			9015	13950	14301
10. Name of Producing Formation(s)	ABO-WOLFCAMP		12. Open Hole Casing shoe	Bottom	PBTD
					13950
13. C-123 Filed	Date	15. Name of Pool Requested or temporary Wildcat designation	Pool ID num		
Y	N	XX	WILDCAT G-05 S1531110;ABO-WOLFCAMP		97715
16. Remarks:	NEW POOL				

TO BE COMPLETED BY DISTRICT GEOLOGIST			
17. Action taken	18. Pool Name	Pool ID num	
NEW POOL	MEDLIN RANCH;ABO-WOLFCAMP	97715	
<div style="display: flex; justify-content: space-between;"> <div> <p>T 15 S, R 31 E</p> <p>Sec 35: S/2</p> <p>Sec 36: S/2</p> </div> <div> <p>T 15 S, R 31 E</p> <p>Sec 2: All</p> <p>Sec 3: S/2</p> <p>Sec 10: All</p> <p>Sec 11: All</p> <p>Sec 12: All</p> </div> <div> <p>Sec 13: All</p> <p>Sec 14: N/2</p> <p>Sec 15: All</p> </div> </div>			

19. Advertised for HEARING	20. Case Number
21. Name of pool for which was advertised	
MEDLIN RANCH;ABO-WOLFCAMP	
22. Placed in Pool	23. By order number
	R-
May 2005--UDS-NP-AMED70000-19	