

District I  
1625 N French Dr, Hobbs, NM 88240  
District II  
1301 W Grand Avenue, Artesia, NM 88210  
District III  
1000 Rio Brazos Rd., Aztec, NM 87410  
District IV  
1220 S. St. Francis Dr, Santa Fe, NM 87505

State of New Mexico  
Energy, Minerals & Natural Resources

Form C-104  
Reformatted July 20, 2001

Submit to Appropriate District Office  
5 Copies

Oil Conservation Division  
1220 South St. Francis Dr.  
Santa Fe, NM 87505

☐ AMENDED REPORT

I. REQUEST FOR ALLOWABLE AND AUTHORIZATION TO TRANSPORT

<sup>1</sup> Operator name and Address Yale E. Key, Inc. dba Key Energy Services, Inc.		<sup>2</sup> OGRID Number 19797
		<sup>3</sup> Reason for Filing Code/ Effective Date Sale Skim Oil 02/11/2012 188.33 bbls
<sup>4</sup> API Number 30 - 025-10500	<sup>5</sup> Pool Name SWD San Andres	<sup>6</sup> Pool Code 96121
<sup>7</sup> Property Code 28410	<sup>8</sup> Property Name Christmas SWD-606	<sup>9</sup> Well Number 3

II. <sup>10</sup> Surface Location

UL or lot no. B	Section 28	Township 22S	Range 37E	Lot Idn	Feet from the 330 ft.	North/South Line North	Feet from the 2310	East/West line East	County Lea
--------------------	---------------	-----------------	--------------	---------	--------------------------	---------------------------	-----------------------	------------------------	---------------

<sup>11</sup> Bottom Hole Location

UL or lot no.	Section	Township	Range	Lot Idn	Feet from the	North/South line	Feet from the	East/West line	County
<sup>12</sup> Lse Code	<sup>13</sup> Producing Method Code	<sup>14</sup> Gas Connection Date	<sup>15</sup> C-129 Permit Number	<sup>16</sup> C-129 Effective Date	<sup>17</sup> C-129 Expiration Date				

III. Oil and Gas Transporters

<sup>18</sup> Transporter OGRID	<sup>19</sup> Transporter Name and Address	<sup>20</sup> POD	<sup>21</sup> O/G	<sup>22</sup> POD ULSTR Location and Description
259261	ANDREWS TRUCKING, INC 10 DESTA DR, STE. 130 E MIDLAND TX 79705 432-618-8873	2816488	O	




IV. Produced Water

<sup>23</sup> POD	<sup>24</sup> POD ULSTR Location and Description
-------------------	--

V. Well Completion Data

<sup>25</sup> Spud Date	<sup>26</sup> Ready Date	<sup>27</sup> TD	<sup>28</sup> PBTB	<sup>29</sup> Perforations	<sup>30</sup> DHC, MC
<sup>31</sup> Hole Size	<sup>32</sup> Casing & Tubing Size	<sup>33</sup> Depth Set	<sup>34</sup> Sacks Cement		

VI. Well Test Data

<sup>35</sup> Date New Oil	<sup>36</sup> Gas Delivery Date	<sup>37</sup> Test Date	<sup>38</sup> Test Length	<sup>39</sup> Tbg. Pressure	<sup>40</sup> Csg. Pressure
<sup>41</sup> Choke Size	<sup>42</sup> Oil	<sup>43</sup> Water	<sup>44</sup> Gas	<sup>45</sup> AOF	<sup>46</sup> Test Method
<sup>47</sup> I hereby certify that the rules of the Oil Conservation Division have been complied with and that the information given above is true and complete to the best of my knowledge and belief. Signature: 			OIL CONSERVATION DIVISION		
Printed name: SANDY TRUJILLO			Approved by: 		
Title: Clerk			Title: 		
Date 02/11/2012			Approval Date: 3-29-2012		
Phone: (575) 394-2586					

MAR 29 2012

District I  
1625 N French Dr., Hobbs, NM 88240  
District II  
1301 W Grand Avenue, Artesia, NM 88210  
District III  
1000 Rio Brazos Rd., Aztec, NM 87410  
District IV  
1220 S St. Francis Dr., Santa Fe, NM 87505

State of New Mexico  
Energy, Minerals & Natural Resources

Form C-104  
Reformatted July 20, 2001

Oil Conservation Division  
1220 South St. Francis Dr.  
Santa Fe, NM 87505

Submit to Appropriate District Office  
5 Copies

☐ AMENDED REPORT

I. REQUEST FOR ALLOWABLE AND AUTHORIZATION TO TRANSPORT

<sup>1</sup> Operator name and Address Yale E. Key, Inc. dba Key Energy Services, Inc.		<sup>2</sup> OGRID Number 19797
		<sup>3</sup> Reason for Filing Code/ Effective Date Sale Skim Oil 03/09/2012 183.75 bbls
<sup>4</sup> API Number 30 - 025-10500	<sup>5</sup> Pool Name SWD San Andres	<sup>6</sup> Pool Code 96121
<sup>7</sup> Property Code 28410	<sup>8</sup> Property Name Christmas SWD-606	<sup>9</sup> Well Number 3

II. <sup>10</sup> Surface Location

Ul or lot no. B	Section 28	Township 22S	Range 37E	Lot.Idn	Feet from the 330 ft.	North/South Line North	Feet from the 2310	East/West line East	County Lea
--------------------	---------------	-----------------	--------------	---------	--------------------------	---------------------------	-----------------------	------------------------	---------------

<sup>11</sup> Bottom Hole Location

UL or lot no.	Section	Township	Range	Lot Idn	Feet from the	North/South line	Feet from the	East/West line	County
<sup>12</sup> Lse Code	<sup>13</sup> Producing Method Code	<sup>14</sup> Gas Connection Date	<sup>15</sup> C-129 Permit Number	<sup>16</sup> C-129 Effective Date	<sup>17</sup> C-129 Expiration Date				

III. Oil and Gas Transporters

<sup>18</sup> Transporter OGRID	<sup>19</sup> Transporter Name and Address	<sup>20</sup> POD	<sup>21</sup> O/G	<sup>22</sup> POD ULSTR Location and Description
259261	ANDREWS TRUCKING, INC 10 DESTA DR, STE. 130 E MIDLAND, TX 79705 432-618-8873	2816488	O	

IV. Produced Water

<sup>23</sup> POD	<sup>24</sup> POD ULSTR Location and Description
-------------------	--

V. Well Completion Data

<sup>25</sup> Spud Date	<sup>26</sup> Ready Date	<sup>27</sup> TD	<sup>28</sup> PBTd	<sup>29</sup> Perforations	<sup>30</sup> DHC, MC
<sup>31</sup> Hole Size	<sup>32</sup> Casing & Tubing Size	<sup>33</sup> Depth Set	<sup>34</sup> Sacks Cement		

VI. Well Test Data

<sup>35</sup> Date New Oil	<sup>36</sup> Gas Delivery Date	<sup>37</sup> Test Date	<sup>38</sup> Test Length	<sup>39</sup> Tbg. Pressure	<sup>40</sup> Csg. Pressure
<sup>41</sup> Choke Size	<sup>42</sup> Oil	<sup>43</sup> Water	<sup>44</sup> Gas	<sup>45</sup> AOF	<sup>46</sup> Test Method

<sup>47</sup> I hereby certify that the rules of the Oil Conservation Division have been complied with and that the information given above is true and complete to the best of my knowledge and belief.

Signature:

Printed name:  
SANDY TRUJILLO

Title:  
Clerk

Date  
03/09/2012

Phone:  
(575) 394-2586

OIL CONSERVATION DIVISION

Approved by:

Title:

Approval Date:

3-29-2012

District I:  
1625 N. French Dr., Hobbs, NM 88240  
District II:  
1301 W. Grand Avenue, Artesia, NM 88210  
District III:  
1000 Rio Brazos Rd., Aztec, NM 87410  
District IV:  
1220 S. St. Francis Dr., Santa Fe, NM 87505

State of New Mexico  
Energy, Minerals & Natural Resources

Oil Conservation Division  
1220 South St. Francis Dr.  
Santa Fe, NM 87505

HOBBS OCD

MAR 27 2012

RECEIVED

Form C-104  
Reformatted July 20, 2001

Submit to Appropriate District Office  
5 Copies

☐ AMENDED REPORT

I. REQUEST FOR ALLOWABLE AND AUTHORIZATION TO TRANSPORT

<sup>1</sup> Operator name and Address Yale E. Key, Inc. dba Key Energy Services, Inc.		<sup>2</sup> OGRID Number 19797
		<sup>3</sup> Reason for Filing Code/ Effective Date Sale Skim Oil 03/10/2012 105.00 bbls
<sup>4</sup> API Number 30 - 025-10500	<sup>5</sup> Pool Name SWD San Andres	<sup>6</sup> Pool Code 96121
<sup>7</sup> Property Code 28410	<sup>8</sup> Property Name Christmas SWD-606	<sup>9</sup> Well Number 3

II. <sup>10</sup> Surface Location

UL or lot no. B	Section 28	Township 22S	Range 37E	Lot.Idn	Feet from the 330 ft.	North/South Line North	Feet from the 2310	East/West line East	County Lea
--------------------	---------------	-----------------	--------------	---------	--------------------------	---------------------------	-----------------------	------------------------	---------------

<sup>11</sup> Bottom Hole Location

UL or lot no.	Section	Township	Range	Lot Idn	Feet from the	North/South line	Feet from the	East/West line	County
<sup>12</sup> Lse Code	<sup>13</sup> Producing Method Code	<sup>14</sup> Gas Connection Date	<sup>15</sup> C-129 Permit Number	<sup>16</sup> C-129 Effective Date	<sup>17</sup> C-129 Expiration Date				

III. Oil and Gas Transporters

<sup>18</sup> Transporter OGRID	<sup>19</sup> Transporter Name and Address	<sup>20</sup> POD	<sup>21</sup> O/G	<sup>22</sup> POD ULSTR Location and Description
259261	ANDREWS TRUCKING, INC 10 DESTA DR, STE. 130 E MIDLAND TX 79705 432-618-8873	2816488	O	

IV. Produced Water

<sup>23</sup> POD	<sup>24</sup> POD ULSTR Location and Description
-------------------	--

V. Well Completion Data

<sup>25</sup> Spud Date	<sup>26</sup> Ready Date	<sup>27</sup> TD	<sup>28</sup> PBTD	<sup>29</sup> Perforations	<sup>30</sup> DHIC, MC
<sup>31</sup> Hole Size	<sup>32</sup> Casing & Tubing Size	<sup>33</sup> Depth Set	<sup>34</sup> Sacks Cement		

VI. Well Test Data

<sup>35</sup> Date New Oil	<sup>36</sup> Gas Delivery Date	<sup>37</sup> Test Date	<sup>38</sup> Test Length	<sup>39</sup> Tbg. Pressure	<sup>40</sup> Csg. Pressure
<sup>41</sup> Choke Size	<sup>42</sup> Oil	<sup>43</sup> Water	<sup>44</sup> Gas	<sup>45</sup> AOF	<sup>46</sup> Test Method

<sup>47</sup> I hereby certify that the rules of the Oil Conservation Division have been complied with and that the information given above is true and complete to the best of my knowledge and belief.

Signature:

*Sandy Trujillo*

Printed name:  
SANDY TRUJILLO

Title:  
Clerk

Date  
03/10/2012

Phone:  
(575) 394-2586

OIL CONSERVATION DIVISION

Approved by:

*[Signature]*

Title:

*STAFF MGR*

Approval Date:

*3-29-2012*

**ANDREWS  
TRUCKING, INC****CRUDE OIL RUN TICKET**UN 1267  
UN 1268  
OTHERPETROLEUM CRUDE OIL, 3  
PETROLEUM PRODUCTS, N.O.S., 3PG1  
PG1**EMERGENCY CONTACT: Andrews Trucking, Inc.  
877-428-4645**

CONFIRMATION #: 15861

TICKET #: 0180251

TANK #: 1-STD

TANK SIZE: 400

TANK Height: 20' 0" 0/4

OPERATOR:

LEASE NAME: Christmas SWD

LEASE: 10305

BLM/FEDERAL #:

STATE CODE: NM

LEGAL DESC:

COUNTY: Lea

SHIPPER /

TRANSPORTER: Andrews Trucking Inc.

DESTINATION: 10013 Hobbs 2

	DATE	TIME	OIL LEVEL FT IN FRACT	TANK TEMP	BS&W BOTTOM: FT IN FRACT
OPEN	2/11/2012	08:03	14' 8" 0/4	35.0	0' 4" 0/4
CLOSE	2/11/2012	08:54	5' 3" 0/4	35.0	0' 4" 0/4
--OBSERVED--			GRAVITY	S&W %	
GRAVITY	TEMP		at 60 DegF	(fraction)	
37.8	35.0		40.0	0.30000	

EST GOV BBLS: 188.33

EST GSV BBLS: 190.69

EST NSV BBLS: 190.11

SEAL OFF: LOCK

SEAL ON: LOCK

**NOTES:**

Driver 1056 Gary Glover Truck #: 1006 Trailer #: 2006


"This is to certify that the above named materials are properly classified, described, packaged, marked and labeled and are in the applicable condition for transportation according to the applicable regulations of the Department of Transportation. Subject to section 7 of the terms and conditions of the terms and conditions of the applicable bill of lading. If this shipment is to be delivered to the consignee without recourse of the consignor, the consignor shall sign the following statement. The carrier shall not make delivery of this shipment with payment of freight and all other lawful charges."

**( REFERENCE ERG FOR EMERGENCY RESPONSE INFORMATION )**

CARRIER REPRESENTATIVE:



Accepted By:





UN 1267  
UN 1268  
OTHER

**CRUDE OIL RUN TICKET**

PETROLEUM CRUDE OIL, 3  
PETROLEUM PRODUCTS, N.O.S., 3

PG1  
PG1

**EMERGENCY CONTACT: Andrews Trucking, Inc.**  
**877-428-4645**

CONFIRMATION #: 18216

TICKET #: 0151125

TANK #: 1-STD

TANK SIZE: 400

TANK Height: 20' 0" 0/4

OPERATOR:

LEASE NAME: Christmas SWD

LEASE: 10305

BLM/FEDERAL #:

STATE CODE: NM

LEGAL DESC:

COUNTY: Lea

SHIPPER /

TRANSPORTER: Andrews Trucking Inc.

DESTINATION: 10020 Andrews1

	DATE	TIME	OIL LEVEL FT IN. FRACT	TANK BS&W BOTTOMS TEMP ET IN. FRACT
OPEN	3/9/2012	21:53	15' 8" 1/4	70.0 0' 0" 0/4
CLOSE	3/9/2012	22:23	6' 6" 0/4	70.0 0' 0" 0/4
---OBSERVED---			GRAVITY	S&W %
GRAVITY		TEMP	at 60 DegF	(fraction)
41.8		70.0	41.0	0.10000

EST GOV BBLS: 183.75

EST GSV BBLS: 182.81

EST NSV BBLS: 182.63

SEAL OFF: NO SEAL

SEAL ON: NO SEAL

NOTES:

Driver 1064 Mike Haley Truck #: 1022 Trailer #: 2022

"This is to certify that the above named materials are properly classified, described, packaged, marked and labeled and are in the applicable condition for transportation according to the applicable regulations of the Department of Transportation. Subject to section 7 of the terms and conditions of the terms and conditions of the applicable bill of lading, if this shipment is to be delivered to the consignee without recourse of the consignor, the consignor shall sign the following statement. The carrier shall not make delivery of this shipment with payment of freight and all other lawful charges."

**(REFERENCE ERG FOR EMERGENCY RESPONSE INFORMATION)**

CARRIER REPRESENTATIVE:

*M. Haley*

Accepted By:

*[Signature]*

**ANDREWS  
TRUCKING, INC.****CRUDE OIL RUN TICKET**

UN 1267	PETROLEUM CRUDE OIL, 3	PG1
UN 1268	PETROLEUM PRODUCTS, N.O.S., 3	PG1
OTHER		

**EMERGENCY CONTACT: Andrews Trucking, Inc.**  
**877-428-4645**

CONFIRMATION #: 18217

TICKET #: 0151126

TANK #: 1-STD

TANK SIZE: 400

TANK Height: 20' 0" 0/4

OPERATOR :

LEASE NAME : Christmas SWD

LEASE : 10305

BLM/FEDERAL #:

STATE CODE : NM

LEGAL DESC :

COUNTY : Lea

SHIPPER /

TRANSPORTER : Andrews Trucking Inc.

DESTINATION : 10020 Andrews1

	DATE	TIME	OIL LEVEL FT IN FRACT	TANK BS&W BOTTOMS TEMP FT IN FRACT
OPEN	3/10/2012	00:42	.6' 6" 0/4	70.0 0' 0" 0/4
CLOSE	3/10/2012	01:02	1' 3" 0/4	70.0 0' 0" 0/4
---OBSERVED---			GRAVITY	S&W %
GRAVITY		TEMP	at 60 DegF	(fraction)
41.8		70.0	41.0	0.10000

EST GOV BBLs: 105.00

EST GSV BBLs: 104.46

EST NSV BBLs: 104.36

SEAL OFF: NO SEAL

SEAL ON: NO SEAL


NOTES:

Driver 1064 Mike Haley Truck #: 1022 Trailer #: 2022

"This is to certify that the above named materials are properly classified, described, packaged, marked and labeled and are in the applicable condition for transportation according to the applicable regulations of the Department of Transportation. Subject to section 7 of the terms and conditions of the terms and conditions of the applicable bill of lading, if this shipment is to be delivered to the consignee without recourse of the consignor, the consignor shall sign the following statement. The carrier shall not make delivery of this shipment with payment of freight and all other lawful charges."

(REFERENCE ERG FOR EMERGENCY RESPONSE INFORMATION)

CARRIER REPRESENTATIVE:



Accepted By:

