

Submit 1 Copy To Appropriate District  
Office  
District I - (575) 393-6161  
1625 N French Dr, Hobbs, NM 88240  
District II - (575) 748-1283  
811 S. First St, Artesia, NM 88210  
District III - (505) 334-6178  
1000 Rio Brazos Rd, Aztec, NM 87410  
District IV - (505) 476-3460  
1220 S. St. Francis Dr., Santa Fe, NM  
87505

State of New Mexico  
Energy, Minerals and Natural Resources

Form C-103  
Revised August 1, 2011

HOBBS OCD

OIL CONSERVATION DIVISION  
1220 South St. Francis Dr.  
Santa Fe, NM 87505

MAR 29 2012

WELL API NO. 30-025-27970
5. Indicate Type of Lease STATE <input checked="" type="checkbox"/> FEE <input type="checkbox"/>
6. State Oil & Gas Lease No.
7. Lease Name or Unit Agreement Name CENTRAL VACUUM UNIT
8. Well Number 160
9. OGRID Number 4323
10. Pool name or Wildcat VACUUM GRAYBURG SAN ANDRES
11. Elevation (Show whether DR, RKB, RT, GR, etc.)

SUNDRY NOTICES AND REPORTS ON WELLS  
(DO NOT USE THIS FORM FOR PROPOSALS TO DRILL OR TO DEEPEN OR PLUG BACK TO A  
DIFFERENT RESERVOIR. USE "APPLICATION FOR PERMIT" (FORM C-101) FOR SUCH  
PROPOSALS.)

1. Type of Well: Oil Well ☐ Gas Well ☐ Other INJECTION ☒

2. Name of Operator  
CHEVRON U.S.A. INC.

3. Address of Operator  
15 SMITH ROAD, MIDLAND, TEXAS 79705

4. Well Location

Unit Letter E: 2602 feet from the NORTH line and 35 feet from the WEST line

Section 36

Township 17-S

Range 34-E

NMPM

County LEA

11. Elevation (Show whether DR, RKB, RT, GR, etc.)

12. Check Appropriate Box to Indicate Nature of Notice, Report or Other Data

NOTICE OF INTENTION TO:

PERFORM REMEDIAL WORK ☐ PLUG AND ABANDON ☐  
TEMPORARILY ABANDON ☐ CHANGE PLANS ☐  
PULL OR ALTER CASING ☐ MULTIPLE COMPL ☐  
DOWNHOLE COMMINGLE ☐

SUBSEQUENT REPORT OF:

REMEDIAL WORK ☐ ALTERING CASING ☐  
COMMENCE DRILLING OPNS. ☐ P AND A ☐  
CASING/CEMENT JOB ☐

OTHER:

OTHER MIT W/CHART

13. Describe proposed or completed operations. (Clearly state all pertinent details, and give pertinent dates, including estimated date of starting any proposed work). SEE RULE 19.15.7.14 NMAC. For Multiple Completions: Attach wellbore diagram of proposed completion or recompletion.


3-7-12: MIRU. 3-09-12: C/O SAND ON TOP OF RBP SET @ 35'. TAG SAND @ 345. C/O SAND. LATCH ONTO RBP. RETRIEVE INJ PKR @ 4210. LATCH ONTO PKR. 3-10-12: TIH W/WS. LATCH ONTO PKR. ON VAC. SLICKLINE BROKE. 3-12-12: LATCH ONTO FISH @ 4171. 3-13-12: TIH W/BHA & BIT. TAG FILL @ 4230. 3-14-12: PERF TBG @ 3425. C/O TO 4734. PMP 140 BBLS FW. BTM OF TBG @ 4100'. 3-15-12: ESTAB CIRC. TAG FILL @ 4250. C/O TO 4757. SET TREATING PKR @ 4194. 3-17-12: ACIDIZE PERFS 4356-4717 W/6000 GALS 15% HCL. REL PKR. 3-19-12: C/O TO 4757. 3-20-12: TIH TO 4259. SET PKR. 3-21-12: RUN DN TO 4251. CIRC DN TO 4258. COULD NOT LATCH PKR. TIH TO 4258. CATCH FISH. PKR HANGING. 3-22-12: TIH W/TBG & PKR TO 4204. SET PKR. RAN CHART FOR NMOCD. PRESS TO 640 PSI FOR 30 MINUTES. (ORIGINAL CHART & COPY OF CHART ATTACHED). RIG DOWN.

Spud Date:

Rig Release Date:

I hereby certify that the information above is true and complete to the best of my knowledge and belief.

SIGNATURE



TITLE: REGULATORY SPECIALIST


DATE: 03-28-2012

Type or print name: DENISE PINKERTON

E-mail address: [leakejd@chevron.com](mailto:leakejd@chevron.com)

PHONE: 432-687-7375

APPROVED BY:



TITLE

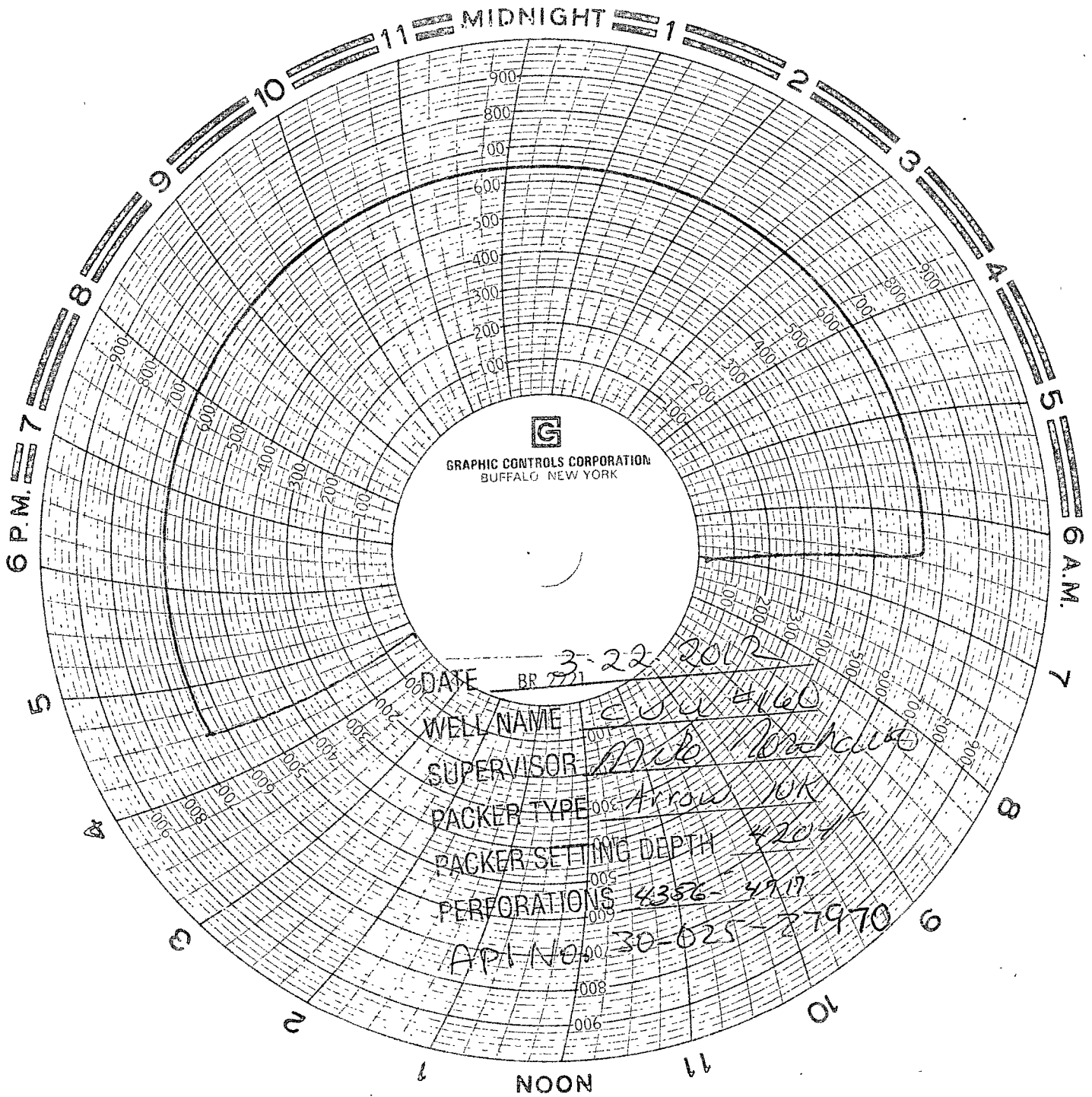
STAFF NURSE

DATE

4-2-2012

Conditions of Approval (if any):

APR 02 2012



DATE 3-22-2012  
BR 7721  
WELL NAME C.S. #160  
SUPERVISOR Mike [signature]  
PACKER TYPE Arrow 10K  
PACKER SETTING DEPTH 4204'  
PERFORATIONS 4356-4717  
API NO. 30-025-27970

District I

1625 N French Dr., Hobbs, NM 88240

District II

1301 W. Grand Ave., Artesia, NM 88210

District III

1000 Rio Brazos Rd., Aztec, NM 87410

District IV

1220 S. St. Francis Dr., Santa Fe, NM 87505

Energy, Minerals and Natural Resources

OIL CONSERVATION DIVISION

1220 South St. Francis Dr.

Santa Fe, NM 87505

SEP 12 2011

RECEIVED

WELL API NO.

30-025-27970

5. Indicate Type of Lease

STATE ☒ FEE ☐

6. State Oil & Gas Lease No.

7. Lease Name or Unit Agreement Name

CENTRAL VACUUM UNIT

8. Well Number 160

9. OGRID Number 4323

10. Pool name or Wildcat  
VACUUM GRAYBURG S/A

SUNDRY NOTICES AND REPORTS ON WELLS

(DO NOT USE THIS FORM FOR PROPOSALS TO DRILL OR TO DEEPEN OR PLUG BACK TO A DIFFERENT RESERVOIR. USE "APPLICATION FOR PERMIT" (FORM C-101) FOR SUCH PROPOSALS.)

1. Type of Well: Oil Well ☐ Gas Well ☐ Other INJECTOR

2. Name of Operator  
CHEVRON U.S.A. INC.

3. Address of Operator  
15 SMITH ROAD, MIDLAND, TEXAS 79705

4. Well Location

Unit Letter E: 2602 feet from the NORTH line and 35 feet from the WEST line

Section 36 Township 17S Range 34E NMPM County LEA

11. Elevation (Show whether DR, RKB, RT, GR, etc.)

12. Check Appropriate Box to Indicate Nature of Notice, Report or Other Data

NOTICE OF INTENTION TO:

PERFORM REMEDIAL WORK ☐ PLUG AND ABANDON ☐  
TEMPORARILY ABANDON ☐ CHANGE PLANS ☐  
PULL OR ALTER CASING ☐ MULTIPLE COMPL ☐  
DOWNHOLE COMMINGLE ☐

SUBSEQUENT REPORT OF:

REMEDIAL WORK ☐ ALTERING CASING ☐  
COMMENCE DRILLING OPNS. ☐ P AND A ☐  
CASING/CEMENT JOB ☐

OTHER:

OTHER: REMEDIAL WORK

13. Describe proposed or completed operations. (Clearly state all pertinent details, and give pertinent dates, including estimated date of starting any proposed work). SEE RULE 19.15.7.14 NMAC. For Multiple Completions: Attach wellbore diagram of proposed completion or recompletion.

5-23-11: MIRU. PRESS CSG TO 500#. LEAK OFF TO ZERO IN 2 MIN. RETEST TO 500#. LEAK DN TO ZERO. PMP 35 BBLs 10# BRINE DN TBG.

5-24-11: TIH W/GUAGE RING. TAG PKR PROFILE @ 4261. TIH W/BLANK PLUG & SET IN PKR @ 4261.

5-25-11: REL FROM PKR @ 4261. REVERSE CIRC. GROUND LEAK BELOW WELLHEAD. DIG 2' BELOW WH. HOLE IN CSG.

5-26-11: LD PKR. TIH W/RBP & SET @ 35'. TOH & PU PKR. TIH W/2 JTS & SET @ 62'. PRESS TEST RBP TO 500 PSI. REL PKR. PMP 4 BBLs DN CSG & DUMP 3 SX SAND ON TOP OF RBP. RIG DOWN.

08-12-11: NOTE: WELL WOULD NOT PASS MIT. WORKOVER IS IN PROGRESS TO MAKE REPAIRS.

Spud Date:

Rig Release Date:

I hereby certify that the information above is true and complete to the best of my knowledge and belief.

SIGNATURE Denise Pinkerton TITLE REGULATORY SPECIALIST

DATE 09-09-2011

Type or print name DENISE PINKERTON

E-mail address: [leakejd@chevron.com](mailto:leakejd@chevron.com)

PHONE: 432-687-7375

For State Use Only

APPROVED BY [Signature] TITLE STAFF MGR

DATE 9-13-2011

Conditions of Approval (if any):

SEP 13 2011