

District I
1625 N. French Dr., Hobbs, NM 88240
District II
811 S. First St., Artesia, NM 88210
District III
1000 Rio Brazos Rd., Aztec, NM 87410
District IV
1220 S. St. Francis Dr., Santa Fe, NM 87506

State of New Mexico
Energy, Minerals & Natural Resources

Form C-104
Revised August 1, 2011

Oil Conservation Division
1220 South St. Francis Dr.
Santa Fe, NM 87505

Submit one copy to appropriate District Office

☐ AMENDED REPORT

I. REQUEST FOR ALLOWABLE AND AUTHORIZATION TO TRANSPORT

¹ Operator name and Address Resaca Operating Company 1131 Lamar Street, Suite 1450 Houston, TX 77010		² OGRID Number 263848
		³ Reason for Filing Code/ Effective Date Cleaned Out, Perforated & Frac'd Well 1/30/12
⁴ API Number 30 - 025-28963	⁵ Pool Name Langlie Mattix; 7 Rivers- Queen- Grayburg	⁶ Pool Code 37240
⁷ Property Code 309574	⁸ Property Name Langlie Jal Unit	⁹ Well Number 106

II. ¹⁰ Surface Location

UL or lot no. A	Section 32	Township 24S	Range 37E	Lot Idn	Feet from the 1075	North/South Line North	Feet from the 1100	East/West line East	County Lea
--------------------	---------------	-----------------	--------------	---------	-----------------------	---------------------------	-----------------------	------------------------	---------------

¹¹ Bottom Hole Location

UL or lot no.	Section	Township	Range	Lot Idn	Feet from the	North/South line	Feet from the	East/West line	County
¹² Lse Code	¹³ Producing Method Code	¹⁴ Gas Connection Date	¹⁵ C-129 Permit Number	¹⁶ C-129 Effective Date	¹⁷ C-129 Expiration Date				

III. Oil and Gas Transporters




¹⁸ Transporter OGRID	¹⁹ Transporter Name and Address	²⁰ O/G/W
034053	Plains Marketing LP 333 Clay Street, Suite 1600 Houston, TX 77002	O
241472	Southern Union Gas Services LP 201 Main Street, Suite 3000 Fort Worth, TX 76102	G

IV. Well Completion Data

²¹ Spud Date 12-3-84	²² Ready Date 1/30/12	²³ TD 3750'	²⁴ PBTD 3750'	²⁵ Perforations 3204'-3575'	²⁶ DHC, MC
²⁷ Hole Size	²⁸ Casing & Tubing Size	²⁹ Depth Set	³⁰ Sacks Cement		
11"	8 5/8" 24# K-55	846'	600 sacks (circulated)		
7 7/8"	5 1/2" 14# K-55	3750'	1000 sacks Class C (TOC @ surface)		

V. Well Test Data

³¹ Date New Oil	³² Gas Delivery Date	³³ Test Date 2/23//12	³⁴ Test Length 24 hours	³⁵ Tbg. Pressure	³⁶ Csg. Pressure
³⁷ Choke Size	³⁸ Oil 8 BOPD	³⁹ Water 431 BWPD	⁴⁰ Gas TSTM		⁴¹ Test Method Test Separator

⁴² I hereby certify that the rules of the Oil Conservation Division have been complied with and that the information given above is true and complete to the best of my knowledge and belief. Signature: 		OIL CONSERVATION DIVISION	
Printed name: Melanie Reyes		Approved by: 	
Title: Engineer Assistant		Title: 	
E-mail Address: melanie.reyes@resacaexploitation.com		Approval Date: 4-10-2012	
Date: 3/9/2012	Phone: (432) 580-8500		

APR 10 2012