

District I  
1625 N. French Dr., Hobbs, NM 88240  
District II  
1301 W. Grand Avenue, Artesia, NM 88210  
District III  
1000 Rio Brazos Rd., Aztec, NM 87410  
District IV  
1220 S. St. Francis Dr., Santa Fe, NM 87505

**RECEIVED**  
State of New Mexico  
Energy, Minerals & Natural Resources

Form C-104  
Revised October 15, 2009

001 25 2010  
Oil Conservation Division  
1220 South St. Francis Dr.  
Santa Fe, NM 87505

Submit one copy to appropriate District Office

AMENDED REPORT

**I. REQUEST FOR ALLOWABLE AND AUTHORIZATION TO TRANSPORT**

<sup>1</sup> Operator name and Address ConocoPhillips Company 3300 N "A" St. Bldg. 6 Midland, TX 79705		<sup>2</sup> OGRID Number 217817
		<sup>3</sup> Reason for Filing Code/ Effective Date
<sup>4</sup> API Number 30 - 0025-20582	<sup>5</sup> Pool Name Vacuum: Glorieta	<sup>6</sup> Pool Code <del>5099</del> 62160
<sup>7</sup> Property Code B-1399 31257	<sup>8</sup> Property Name Vacuum Glorieta East Unit	<sup>9</sup> Well Number 12-02

**II. <sup>10</sup> Surface Location**

UL or lot no.	Section	Township	Range	Lot Idn	Feet from the	North/South	Feet from the	East/West line	County
M	27	17S	35E		330	South	660	West	Lea

**<sup>11</sup> Bottom Hole Location**

UL or lot no.	Section	Township	Range	Lot Idn	Feet from the	North/South line	Feet from the	East/West line	County
M	27	17S	35E		330	South	660	West	Lea

<sup>12</sup> Use Code	<sup>13</sup> Producing Method Code	<sup>14</sup> Gas Connection Date	<sup>15</sup> C-129 Permit Number	<sup>16</sup> C-129 Effective Date	<sup>17</sup> C-129 Expiration Date

**III. Oil and Gas Transporters**




<sup>18</sup> Transporter OGRID	<sup>19</sup> Transporter Name and Address	<sup>20</sup> O/G/W
034053	Plains Marketing, L.P. PO Box 4648 Houston, TX 77002	O

**IV. Well Completion Data**

<sup>21</sup> Spud Date	<sup>22</sup> Ready Date	<sup>23</sup> TD	<sup>24</sup> PBSD	<sup>25</sup> Perforations	<sup>26</sup> DHC, MC
02/15/1964	09/22/2010	6250'		6076 - 6092	
<sup>27</sup> Hole Size	<sup>28</sup> Casing & Tubing Size	<sup>29</sup> Depth Set	<sup>30</sup> Sacks Cement		
12.25"	8.625"	1682'	820 sx		
7.875"	4.5"	6250'	800 sx		
	2.375	6137			

**V. Well Test Data**

<sup>31</sup> Date New Oil	<sup>32</sup> Gas Delivery Date	<sup>33</sup> Test Date	<sup>34</sup> Test Length	<sup>35</sup> Tbg. Pressure	<sup>36</sup> Csg. Pressure
09/22/2010		09/22/2010	24	65	45
<sup>37</sup> Choke Size	<sup>38</sup> Oil	<sup>39</sup> Water	<sup>40</sup> Gas	<sup>41</sup> Test Method	
1.4		171	30.4		

<sup>42</sup> I hereby certify that the rules of the Oil Conservation Division have been complied with and that the information given above is true and complete to the best of my knowledge and belief. Signature:  Printed name: Brian D Maiorino Title: Regulatory Specialist E-mail Address: brian.d.maiorino@conocophillips.com Date: 10/21/2010 Phone: (432)688-6913	OIL CONSERVATION DIVISION	
	Approved by: 	Title: 
	Approval Date: APR 12 2012	

APR 12 2012