

District I
1625 N. French Dr , Hobbs, NM 88240
District II
1301 W. Grand Avenue, Artesia, NM 88210
District III
1000 Rio Brazos Rd., Aztec, NM 87410
District IV
1220 S. St Francis Dr , Santa Fe, NM 87505

State of New Mexico
Energy, Minerals & Natural Resources

Form C-104
Revised October 15, 2009

Oil Conservation Division
1220 South St. Francis Dr.
Santa Fe, NM 87505

Submit one copy to appropriate District Office

☐ AMENDED REPORT

I. REQUEST FOR ALLOWABLE AND AUTHORIZATION TO TRANSPORT

¹ Operator name and Address ConocoPhillips Company 3300 N "A" Street Midland, TX 79705		² OGRID Number 217817
		³ Reason for Filing Code/ Effective Date RE-ENTRY
⁴ API Number 30 - 025-34207	⁵ Pool Name MONUMENT; TUBB	⁶ Pool Code 47090
⁷ Property Code 022103	⁸ Property Name STATE A3	⁹ Well Number #3

II. ¹⁰ Surface Location

UL or lot no. I	Section 3	Township 20S	Range 37E	Lot Idn	Feet from the 2310'	North/South SOUTH	Feet from the 990'	East/West line EAST	County LEA
--------------------	--------------	-----------------	--------------	---------	------------------------	----------------------	-----------------------	------------------------	---------------

¹¹ Bottom Hole Location

UL or lot no. I	Section I	Township	Range	Lot Idn	Feet from the	North/South line	Feet from the	East/West line	County
¹² Lse Code S	¹³ Producing Method Code P	¹⁴ Gas Connection Date	¹⁵ C-129 Permit Number	¹⁶ C-129 Effective Date	¹⁷ C-129 Expiration Date				

III. Oil and Gas Transporters

¹⁸ Transporter OGRID	¹⁹ Transporter Name and Address	²⁰ O/G/W
24150	DYNEGRY MIDSTREAM SERVICES 6 DESTA DRIVE, SUITE 3300 MIDLAND, TX 79705	G
24650	TARGA 1000 LOUISIANA, STE 4700 HOUSTON, TX 77000-5050	O


IV. Well Completion Data

²¹ Spud Date 12/18/1997	²² Ready Date 01/22/1998	²³ TD 7000'	²⁴ PBTD 6952'	²⁵ Perforations 6410'-6662'	²⁶ DHC, MC HDB. 483
²⁷ Hole Size 12 1/4"	²⁸ Casing & Tubing Size 8 5/8"	²⁹ Depth Set 1245'	³⁰ Sacks Cement 515 SX		
7 7/8"	5 1/2"	7000'	1935 SX		
	2 7/8", 6.4#	6747'	NA		

V. Well Test Data

³¹ Date New Oil 9/30/2011	³² Gas Delivery Date	³³ Test Date 09/19/2011	³⁴ Test Length 24	³⁵ Tbg. Pressure 150#	³⁶ Csg. Pressure 40#
³⁷ Choke Size 8	³⁸ Oil	³⁹ Water 214	⁴⁰ Gas 32		⁴¹ Test Method PUMPING

⁴² I hereby certify that the rules of the Oil Conservation Division have been complied with and that the information given above is true and complete to the best of my knowledge and belief.

Signature: 
Printed name: Rhonda Rogers

Title: Staff Regulatory Technician

E-mail Address: rogerrr@conocophillips.com

Date: 10/17/2011 Phone: (432)688-9174

OIL CONSERVATION DIVISION

Approved by: 

Title: PETROLEUM ENGINEER

Approval Date: APR 12 2012

APR 12 2012

District I
1625 N. French Dr., Hobbs, NM 88240
District II
1301 W. Grand Avenue, Artesia, NM 88210
District III
1000 Rio Brazos Rd., Aztec, NM 87410
District IV
1220 S. St. Francis Dr., Santa Fe, NM 87505

State of New Mexico
Energy, Minerals & Natural Resources

Form C-104
Revised October 15, 2009

HOBBS OCD

Oil Conservation Division
1220 South St. Francis Dr.
Santa Fe, NM 87505

Submit one copy to appropriate District Office

☐ AMENDED REPORT

I. REQUEST FOR ALLOWABLE AND AUTHORIZATION TO TRANSPORT

¹ Operator name and Address ConocoPhillips Company 3300 N "A" Street Midland, TX 79705		² OGRID Number 217817
		³ Reason for Filing Code/ Effective Date RE-ENTRY
⁴ API Number 30 - 025-34207	⁵ Pool Name WEIR; BLINEBRY	⁶ Pool Code 69780
⁷ Property Code 022103	⁸ Property Name STATE A3	⁹ Well Number #3

II. ¹⁰ Surface Location

UL or lot no.	Section	Township	Range	Lot Idn	Feet from the	North/South line	Feet from the	East/West line	County
I	3	20S	37E		2310'	SOUTH	990'	EAST	LEA

¹¹ Bottom Hole Location

UL or lot no.	Section	Township	Range	Lot Idn	Feet from the	North/South line	Feet from the	East/West line	County
I									
¹² Lse Code S	¹³ Producing Method Code P	¹⁴ Gas Connection Date	¹⁵ C-129 Permit Number	¹⁶ C-129 Effective Date	¹⁷ C-129 Expiration Date				

III. Oil and Gas Transporters

¹⁸ Transporter OGRID	¹⁹ Transporter Name and Address	²⁰ O/G/W
24150	DYNEGRY MIDSTREAM SERVICES 6 DESTA DRIVE, SUITE 3300 MIDLAND, TX 79705	G
24650	TARGA 1000 LOUISIANA, STE 4700 HOUSTON, TX 77000-5050	O


IV. Well Completion Data

²¹ Spud Date 12/18/1997	²² Ready Date 01/22/1998	²³ TD 7000'	²⁴ PBTD 6952'	²⁵ Perforations 5719'-5891'	²⁶ DHC, MC HOB - 483
²⁷ Hole Size	²⁸ Casing & Tubing Size	²⁹ Depth Set	³⁰ Sacks Cement		
12 1/4"	8 5/8"	1245'	515 SX		
7 7/8"	5 1/2"	7000'	1935 SX		
	2 7/8", 6.4#	6747'	NA		



V. Well Test Data

³¹ Date New Oil 09/30/2011	³² Gas Delivery Date	³³ Test Date 09/19/2011	³⁴ Test Length 24	³⁵ Tbg. Pressure 150#	³⁶ Csg. Pressure 40#
³⁷ Choke Size	³⁸ Oil 8	³⁹ Water 214	⁴⁰ Gas 32	⁴¹ Test Method PUMPING	

⁴² I hereby certify that the rules of the Oil Conservation Division have been complied with and that the information given above is true and complete to the best of my knowledge and belief.

Signature: 
Printed name: Rhonda Rogers
Title: Staff Regulatory Technician
E-mail Address: rogersr@conocophillips.com
Date: 10/17/2011
Phone: (432)688-9174

OIL CONSERVATION DIVISION

Approved by: 
Title: 
Approval Date: APR 12 2012