

DISTRICT I  
1625 N. French Dr., Hobbs, NM 88240

DISTRICT II  
1301 W. Grand Avenue, Artesia, NM 88210

DISTRICT III  
1000 Rio Brazos Rd., Aztec, NM 87410

DISTRICT IV  
1220 S. St. Francis Dr., Santa Fe, NM 87505

State of New Mexico  
Energy, Minerals and Natural Resources Department

Form C-102  
Revised October 15, 2009

Submit one copy to appropriate  
District Office

OIL CONSERVATION DIVISION  
1220 South St. Francis Dr.  
Santa Fe, New Mexico 87505

WELL LOCATION AND ACREAGE DEDICATION PLAT

☐ AMENDED REPORT

API Number 30-025-40517	Pool Code 24250	Pool Name Featherstone; 2nd Bone Springs/Wildeat
Property Code 39154	Property Name MANGO BRM STATE	Well Number 1H
OGRID No. 25575	Operator Name YATES PETROLEUM CORP.	Elevation 3682'

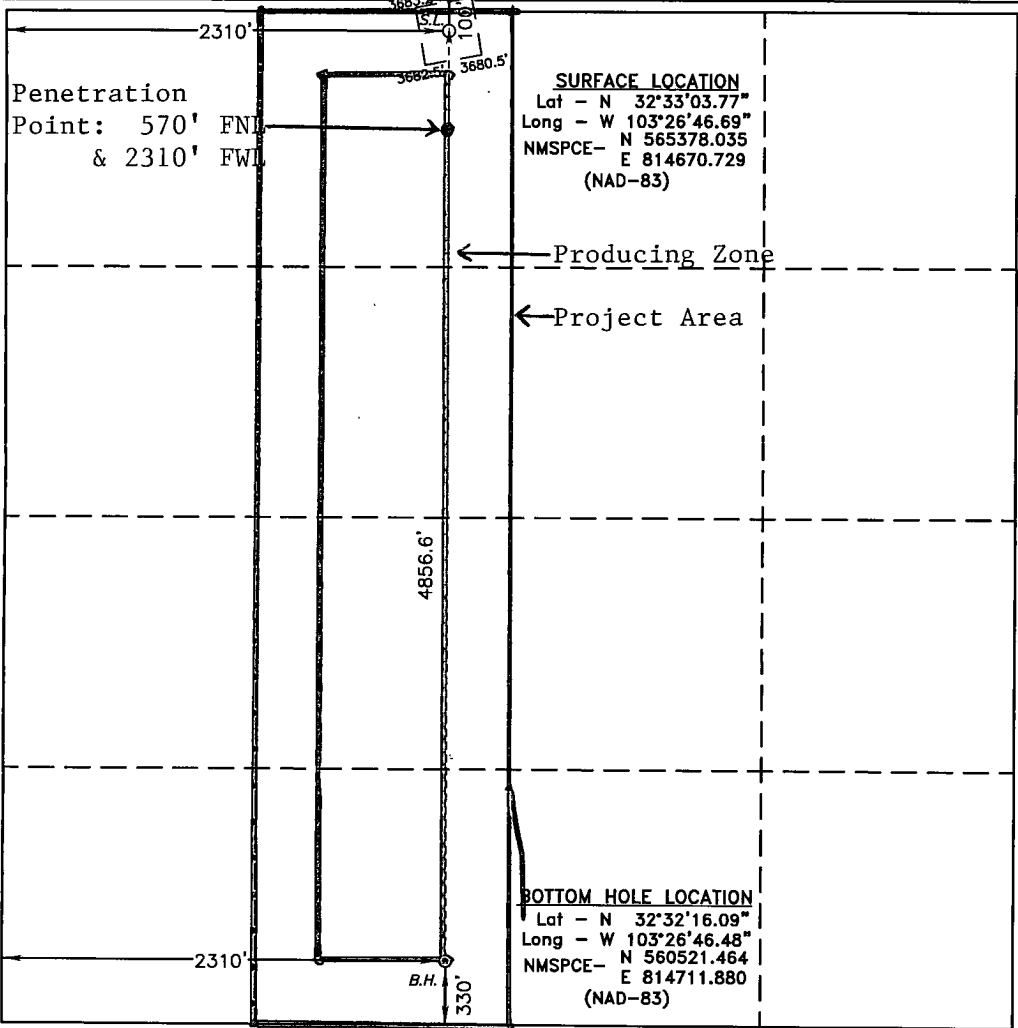
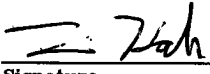

Surface Location

UL or lot No.	Section	Township	Range	Lot Idn	Feet from the	North/South line	Feet from the	East/West line	County
C	27	20S	35E		100	NORTH	2310	WEST	LEA

Bottom Hole Location If Different From Surface

UL or lot No.	Section	Township	Range	Lot Idn	Feet from the	North/South line	Feet from the	East/West line	County
N	27	20S	35E		330	SOUTH	2310	WEST	LEA
Dedicated Acres 160	Joint or Infill	Consolidation Code	Order No.						

NO ALLOWABLE WILL BE ASSIGNED TO THIS COMPLETION UNTIL ALL INTERESTS HAVE BEEN CONSOLIDATED  
OR A NON-STANDARD UNIT HAS BEEN APPROVED BY THE DIVISION

<p>Penetration Point: 570' FNL &amp; 2310' FWL</p>		<p><b>SURFACE LOCATION</b> Lat - N 32°33'03.77" Long - W 103°26'46.69" NMSPCE- N 565378.035 E 814670.729 (NAD-83)</p>
		<p><b>BOTTOM HOLE LOCATION</b> Lat - N 32°32'16.09" Long - W 103°26'46.48" NMSPCE- N 560521.464 E 814711.880 (NAD-83)</p>
<p><b>OPERATOR CERTIFICATION</b></p> <p>I hereby certify that the information contained herein is true and complete to the best of my knowledge and belief, and that this organization either owns a working interest or unleased mineral interest in the land including the proposed bottom hole location or has a right to drill this well at this location pursuant to a contract with an owner of such a mineral or working interest, or to a voluntary pooling agreement or a compulsory pooling order heretofore entered by the division.</p> <p> 4/9/12 Signature Date</p> <p>Travis Hahn Printed Name</p>		
<p><b>SURVEYOR CERTIFICATION</b></p> <p>I hereby certify that the well location shown on this plat was plotted from field notes of actual surveys made by me or under my supervision and that the same is true and correct to the best of my belief.</p> <p> Date Surveyed Signature &amp; Seal of Professional Surveyor</p> <p>W.C. [Signature] Certificate No. Gary L. Jones 7977</p> <p>BASIN SURVEYS</p>		

APR 16 2012