

Submit 1 Copy To Appropriate District
Office
District I - (575) 393-6161
1625 N. French Dr., Hobbs, NM 88240
District II - (575) 748-1283
811 S. First St., Artesia, NM 88201
District III - (505) 334-6178
1000 Rio Brazos Rd., Aztec, NM 87410
District IV - (505) 476-3460
1220 S. St. Francis Dr., Santa Fe, NM
87505

State of New Mexico
Energy, Minerals and Natural Resources

OIL CONSERVATION DIVISION
1220 South St. Francis Dr.
Santa Fe, NM 87505

Form C-103
Revised August 1, 2011

SUNDRIES AND REPORTS ON WELLS (DO NOT USE THIS FORM FOR PROPOSALS TO DRILL OR TO DEEPEN OR PLUG BACK TO A DIFFERENT RESERVOIR. USE "APPLICATION FOR PERMIT" (FORM C-101) FOR SUCH PROPOSALS.)		WELL API NO. 30-025-34791 ✓
1. Type of Well: Oil Well <input checked="" type="checkbox"/> Gas Well <input type="checkbox"/> Other <input type="checkbox"/>		5. Indicate Type of Lease STATE <input checked="" type="checkbox"/> FEE <input type="checkbox"/>
2. Name of Operator Merit Energy Company		6. State Oil & Gas Lease No.
3. Address of Operator 13727 Noel Road, Ste. 500 Dallas, TX 75240		7. Lease Name or Unit Agreement Name State A A/C 2 ✓
4. Well Location Unit Letter <u>L</u> : <u>2040</u> feet from the <u>South</u> line and <u>660</u> feet from the <u>East</u> line Section <u>11</u> Township <u>22S</u> Range <u>36E</u> NMPM County <u>Lea</u>		8. Well Number <u>75</u> ✓
11. Elevation (Show whether DR, RKB, RT, GR, etc.)		9. OGRID Number 14591 ✓
		10. Pool name or Wildcat Jalmat Tan Yates 7-Rivers/Eunice 7-Rivers Queen

12. Check Appropriate Box to Indicate Nature of Notice, Report or Other Data

NOTICE OF INTENTION TO:

PERFORM REMEDIAL WORK ☐ PLUG AND ABANDON ☐
TEMPORARILY ABANDON ☐ CHANGE PLANS ☐
PULL OR ALTER CASING ☐ MULTIPLE COMPL ☐
DOWNHOLE COMMINGLE ☒

OTHER: ☐

SUBSEQUENT REPORT OF:

REMEDIAL WORK ☐ ALTERING CASING ☐
COMMENCE DRILLING OPNS. ☐ P AND A ☐
CASING/CEMENT JOB ☐

OTHER: ☐

13. Describe proposed or completed operations. (Clearly state all pertinent details, and give pertinent dates, including estimated date of starting any proposed work). SEE RULE 19.15.7.14 NMAC. For Multiple Completions: Attach wellbore diagram of proposed completion or recompletion.

Plan to drill out CIBP and commingle well.


Spud Date:

DHC-4444

Rig Release Date:

I hereby certify that the information above is true and complete to the best of my knowledge and belief.

SIGNATURE



TITLE Regulatory Analyst

DATE 04/13/2012


Type or print name Matt Ogden

E-mail address: matt.ogden@meritenergy.com

PHONE: (972)628-1603

For State Use Only

APPROVED BY:



TITLE PERMITTING ENGINEER

DATE

APR 18 2012

Conditions of Approval (if any):

APR 18 2012

District I
1625 N. French Dr., Hobbs. NM 88240

State of New Mexico
Energy, Minerals & Natural Resources Department

Revised February 21, 1999

instructions on back

Submit to Appropriate District Office

State Lease - 4 Copies

Fee Lease - 3 Copies

☐ AMENDED REPORT

District I
1625 N. French Dr., Hobbs. NM 88240

District II
PO Drawer DD, Artesia, NM 88211-0719

District III
1000 Rio Brazos Rd. Aztec, NM 87410

District IV
PO Box 2088, Santa Fe. NM 87504-2088

OIL CONSERVATION DIVISION

PO Box 2088

Santa Fe, NM 87504-2088

RECEIVED

WELL LOCATION AND ACREAGE DEDICATION PLAT

API Number 30-025-34791	2 Pool Code 79240	3 Pool Name Jalmat Tansill Yates 7 Rvrs (Pro Gas)
4 Property Code 24671	5 Property Name State A A/C 2	6 Well Number 75
7 OGRID No. 162791	8 Operator Name Raptor Resources	9 Elevation

10 Surface Location

UL or lot no.	Section	Township	Range	Lot Idn	Feet from the	North/South line	Feet from the	East/West line	County
L	11	22S	36E		2040	South	660	East	Lea

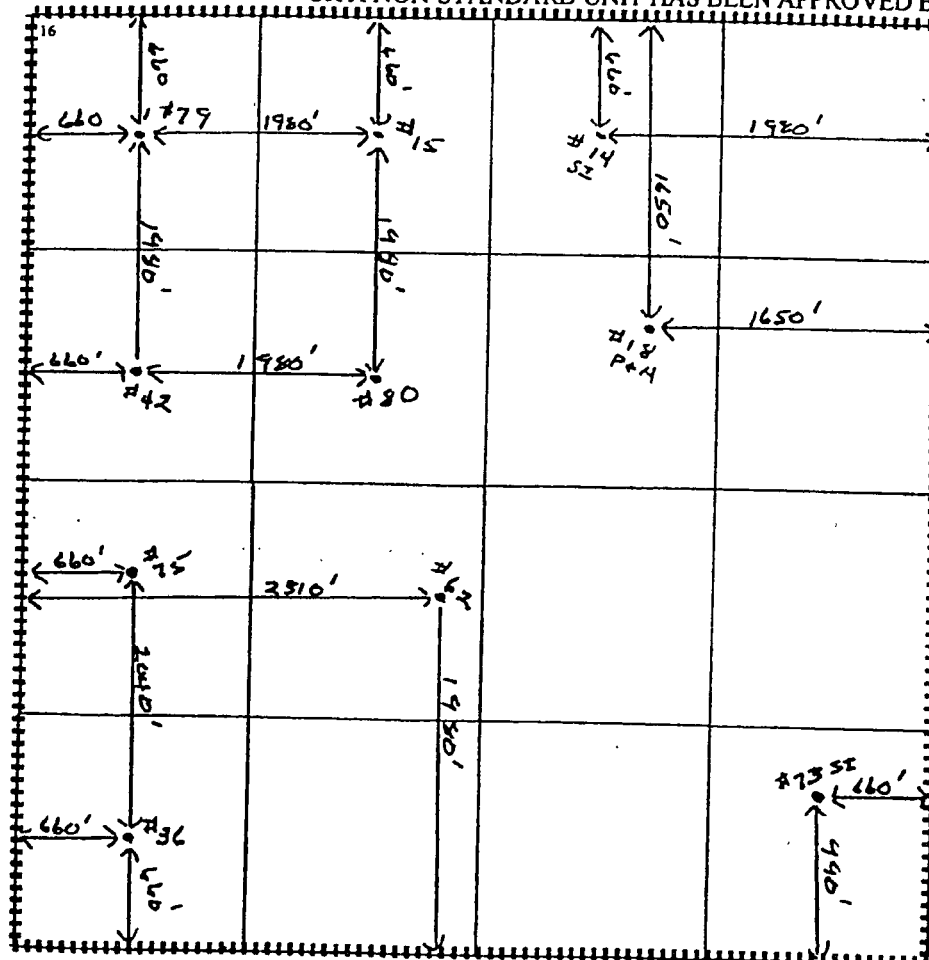
11 Bottom Hole Location If Different From Surface

UL or lot no.	Section	Township	Range	Lot Idn	Feet from the	North/South line	Feet from the	East/West line	County
---------------	---------	----------	-------	---------	---------------	------------------	---------------	----------------	--------

12 Dedicated Acres	13 Joint or Infill	14 Consolidation Code	15 Order No.
640			R 6483B/R 6575 <i>expired</i> <i>Applied For</i> 7-24-01

R 6483B/R 6575 ^{applied} Applied For 7-24-01

NO ALLOWABLE WILL BE ASSIGNED TO THIS COMPLETION UNTIL ALL INTERESTS HAVE BEEN CONSOLIDATED
OR A NON-STANDARD UNIT HAS BEEN APPROVED BY THE DIVISION



17 OPERATOR CERTIFICATION

I hereby certify that the information contained herein is true and complete to the best of my knowledge and belief.

Signature

Bill R. Keathly

Printed Name _____

Regulatory Agent

Tips:

2-20-02

Date _____

18 SURVEYOR CERTIFICATIO

I hereby certify that the well location shown on this plat was plotted from field notes of actual surveys made by me or under my supervision, and that the same is true and correct to the best of my belief.

Date of Survey 12/1/81

Signature and Seal of Professional Surveyor:

Certificate Number

State of New Mexico

HOBBES OGDEN Energy, Minerals & Natural Resources Department

OIL CONSERVATION DIVISION

APR 17 2012 1220 South St. Francis Dr.
Santa Fe, NM 87505

Form C-102

Revised July 16, 2010

Submit one copy to appropriate

District Office

☐ AMENDED REPORT

WELL LOCATION AND ACREAGE DEDICATION PLAT

¹ API Number 30-025-34791		² Pool Code 24130		³ Pool Name Eunice 7 Rivers Queen South	
⁴ Property Code State A A/C 2		⁵ Property Name			⁶ Well Number 75
⁷ OGRID No. 14591		⁸ Operator Name Merit Energy Company			⁹ Elevation

¹⁰ Surface Location									
UL or lot no. L	Section 11	Township 22S	Range 36E	Lot 1dn	Feet from the 2040	North/South line South	Feet from the 660	East/West line East	County Lea

¹¹ Bottom Hole Location If Different From Surface									
UL or lot no.	Section	Township	Range	Lot 1dn	Feet from the	North/South line	Feet from the	East/West line	County
¹² Dedicated Acres 40		¹³ Joint or Infill		¹⁴ Consolidation Code		¹⁵ Order No.			

No allowable will be assigned to this completion until all interests have been consolidated or a non-standard unit has been approved by the division.

	¹⁶				<p>¹⁷ OPERATOR CERTIFICATION</p> <p>I hereby certify that the information contained herein is true and complete to the best of my knowledge and belief, and that this organization either owns a working interest or unleased mineral interest in the land including the proposed bottom hole location or has a right to drill this well at this location pursuant to a contract with an owner of such a mineral or working interest, or to a voluntary pooling agreement or a compulsory pooling order heretofore entered by the division.</p> <p><i>[Signature]</i> 07/22/2011 Signature Date</p> <p>Matt Ogden Printed Name</p> <p>matt.ogden@meritenergy.com E-mail Address</p>
	¹⁶				<p>¹⁸ SURVEYOR CERTIFICATION</p> <p>I hereby certify that the well location shown on this plat was plotted from field notes of actual surveys made by me or under my supervision, and that the same is true and correct to the best of my belief.</p> <p>Date of Survey Signature and Seal of Professional Surveyor:</p>