

Office

State of New Mexico

District I

1625 N. French Dr., Hobbs, NM 88240

District II

1301 W. Grand Ave., Artesia, NM 88210

District III

1000 Rio Brazos Rd. Aztec, NM 87410

District IV

1220 S. St. Francis Dr., Santa Fe, NM 87505

Energy, Minerals and Natural Resources

HOBBS OCE

## OIL CONSERVATION DIVISION

MAY 09 2012

1220 South St. Francis Dr.

Santa Fe, NM 87505

RECEIVED

WELL API NO.

30-025-06116

5. Indicate Type of Lease

STATE ☒ FEE ☐

6. State Oil &amp; Gas Lease NO.

AO-1469

7. Lease Name or Unit Agreement Name

Apache State "Q"

8. Well Number

1

9. OGRID Numer

873

10. Pool Name

Eumont; Yates/7 Rvrs/QN (Gas)

## SUNDRY NOTICES AND REPORTS ON WELLS

(DON NOT USE THIS FORM FOR PROPOSALS TO DRILL OR DEEPEN OR PLUG BACK TO A DIFFERENT RESERVIOR. USE "APPLICATION FOR PERMIT" (FORM C-101) FOR SUCH PROPOSALS.)

1. Type of Well: Oil Well ☒ Gas Well ☐ Other ☐

2. Name of Operator

Apache Corporation

3. Address of Operator

303 Veterans Airpark Lane, Ste. 3000, Midland, TX 79705

4. Well Location

Unit Letter **J** : **1980** feet from the **S** line and **2310** feet from the **E** line  
Section **16** Township **20S** Range **37E** NMPM County **Lea**

11. Elevation (Show whether DR, RKB, RT, GR, etc.)

3533' GR

## 12. Check Appropriate Box To Indicate Nature of Notice, Report, or Other Data

## NOTICE OF INTENTION TO:

PERFORM REMEDIAL WORK ☐TEMPORARILY ABANDON ☐PULL OR ALTER CASING ☐DOWNHOLE COMMINGLE ☐PLUG AND ABANDON ☒CHANGE PLANS ☐MULTIPLE COMPL ☐OTHER: ☐

## SUBSEQUENT REPORT OF:

REMEDIAL WORK ☐COMMENCE DRILLING OPNS. ☐CASING/CEMENT JOB ☐ALTERING CASING ☐P AND A ☐OTHER: ☐

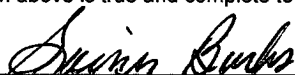
13. Describe proposed or completed operations. (Clearly state all pertinent details, and give pertinent dates, including estimated date of starting any proposed work.) SEE RULE 1103. For Multiple Completions: Attach wellbore diagram or proposed completion or recompletion.

Apache Corporation proposes to P&amp;A the above mentioned well by the attached procedure.

The Oil Conservation Division Must be notified  
24 hours prior to the beginning of plugging operations.Spud Date: Rig Release Date: 

I hereby certify that the information above is true and complete to the best of my knowledge and belief.

SIGNATURE



TITLE

Reclamation Foreman

DATE

5/4/12

Type or print name

Guinn Burks

E-mail add.


guinn.burks@apachecorp.com

PHONE:

432-556-9143

For State Use Only

APPROVED BY:



TITLE

STATE REP

DATE

5-10-

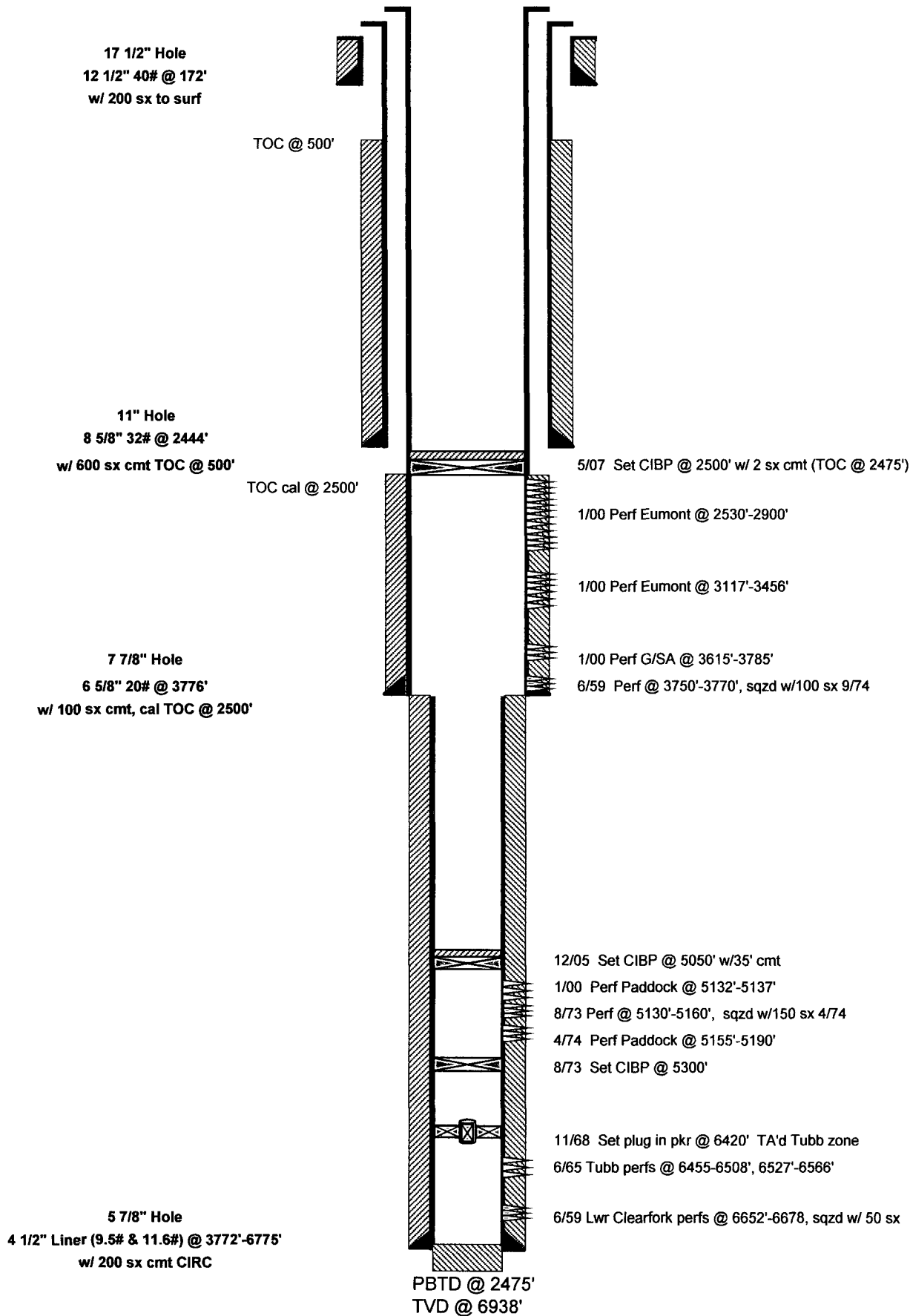
Conditions of Approval (if any):

MAY 10 2012



# WELL BORE INFO.

LEASE NAME	Apache State "Q"
WELL #	#1
API #	30-025-06116
COUNTY	Lea





# WELL BORE INFO.

17 1/2" Hole  
12 1/2" 40# @ 172'  
w/ 200 sx to surf

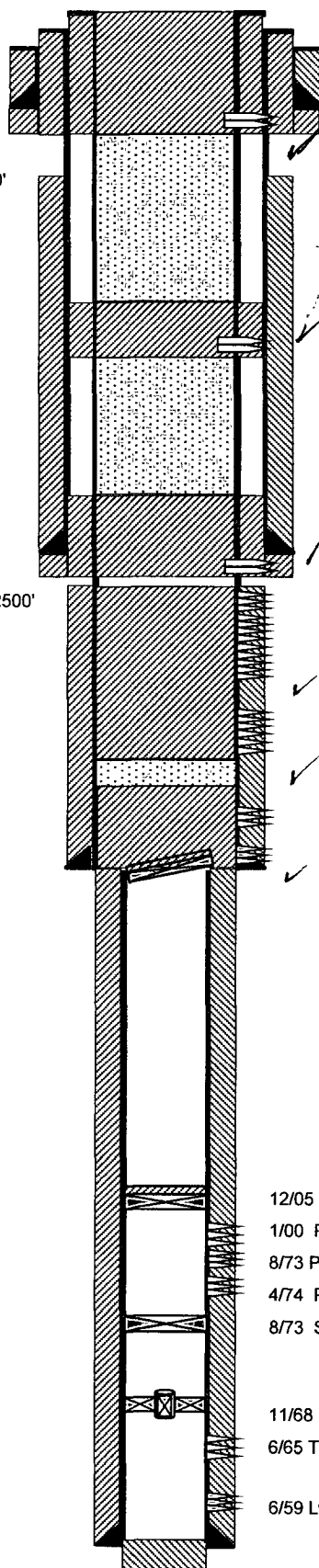
TOC @ 500'

11" Hole  
8 5/8" 32# @ 2444'  
w/ 600 sx cmt TOC @ 500'

TOC cal @ 2500'

7 7/8" Hole  
6 5/8" 20# @ 3776'  
w/ 100 sx cmt, cal TOC @ 2500'

5 7/8" Hole  
4 1/2" Liner (9.5# & 11.6#) @ 3772'-6775'  
w/ 200 sx cmt CIRC



PBT D @ 2475'  
TVD @ 6938'

LEASE NAME

Apache State "Q"

WELL #

#1

API #

30-025-06116

COUNTY

Lea

# PROOSED PROCEDURE

6. PUH & perf @ 225' & sqz 125 sx Class "C" cmt from 225' to surf, CIRC all strings to surf. (Shoe & Water Board)

5. PUH & perf @ 1304' & sqz 75 sx Class "C" cmt from 1304'-1204' WOC/TAG (Top of Salt)

4. PUH & perf @ 2475' & sqz 75 sx Class "C" cmt from 2475'-2300' WOC/TAG (Shoe, Yates & Base of Salt)

3. PUH & spot 250 sx Class "C" cmt from 3456'-2530' WOC/TAG Repeat if necessary (Eumont perms)

2. MIRU P&A rig, RIH w/ tbq & CIRC w/ MLF, & spot 40 sx Class "C" cmt from 3772'-3555' WOC/TAG, Repeat if necessary (TOL & G/SA perms)

1. MIRU WO unit & DO CIBP @ 2500' & push to TOL @ 3772' (This work to be done prior to P&A rig MIRU to P&A well)

12/05 Set CIBP @ 5050' w/35' cmt

1/00 Perf Paddock @ 5132'-5137'

8/73 Perf @ 5130'-5160', sqzd w/150 sx 4/74

4/74 Perf Paddock @ 5155'-5190'

8/73 Set CIBP @ 5300'

11/68 Set plug in pkr @ 6420' TA'd Tubb zone

6/65 Tubb perms @ 6455'-6508', 6527'-6566'

6/59 Lwr Clearfork perms @ 6652'-6678, sqzd w/ 50 sx