

District I
1625 N French Dr., Hobbs, NM 88240
District II
1301 W. Grand Avenue, Artesia, NM 88210
District III
1000 Rio Brazos Rd., Aztec, NM 87410
District IV
1220 S St Francis Dr., Santa Fe, NM 87505

State of New Mexico
Energy, Minerals & Natural Resources

Form C-102
Revised October 12, 2005

HOBBS OGD

OIL CONSERVATION DIVISION

HOBBS OGD

Submit to Appropriate District Office
State Lease - 4 Copies
Fee Lease - 3 Copies

MAY 02 2011

1220 South St. Francis Dr.
Santa Fe, NM 87505

SEP 13 2011

☐ AMENDED REPORT

WELL LOCATION AND ACREAGE DEDICATION PLAT

¹ API Number 30-025-30835		² Pool Code 06660		³ Pool Name Blinebry	
⁴ Property Code 18305		⁵ Property Name Dauron			⁶ Well Number 5
⁷ OGRID No. 005380		⁸ Operator Name XTO Energy, Inc.			⁹ Elevation 3532' GL

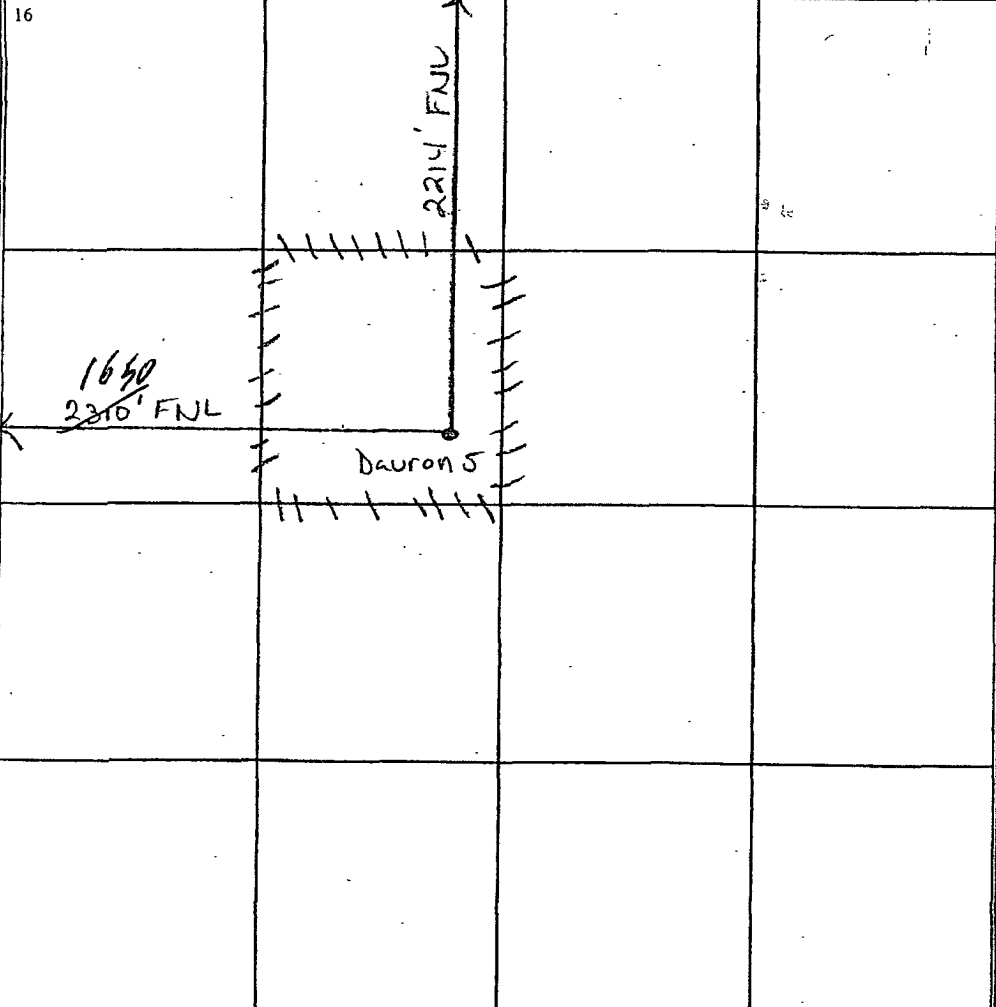
¹⁰ Surface Location

UL or lot no. F	Section 1	Township 21S	Range 37E	Lot. Idn	Feet from the 2214	North/South line North	Feet from the 2310 1660	East/West line West	County Lea
--------------------	--------------	-----------------	--------------	----------	-----------------------	---------------------------	----------------------------	------------------------	---------------

¹¹ Bottom Hole Location If Different From Surface

UL or lot no.	Section	Township	Range	Lot. Idn	Feet from the	North/South line	Feet from the	East/West line	County
¹² Dedicated Acres 40		¹³ Joint or Infill		¹⁴ Consolidation Code		¹⁵ Order No.			

NO ALLOWABLE WILL BE ASSIGNED TO THIS COMPLETION UNTIL ALL INTERESTS HAVE BEEN CONSOLIDATED OR A NON-STANDARD UNIT HAS BEEN APPROVED BY THE DIVISION

¹⁶ 	<p>¹⁷ OPERATOR CERTIFICATION I hereby certify that the information contained herein is true and complete to the best of my knowledge and belief, and that this organization either owns a working interest or unleased mineral interest in the land including the proposed bottom hole location or has a right to drill this well at this location pursuant to a contract with an owner of such a mineral or working interest, or to a voluntary pooling agreement or a compulsory pooling order heretofore entered by the division.</p> <p>Signature: <u>Patty Urias</u> Date: <u>4/29/11</u> Printed Name: <u>Patty Urias</u></p>
	<p>¹⁸ SURVEYOR CERTIFICATION I hereby certify that the well location shown on this plat was plotted from field notes of actual surveys made by me or under my supervision, and that the same is true and correct to the best of my belief.</p> <p>Date of Survey Signature and Seal of Professional Surveyer:</p> <p>Certificate Number</p>

MAY 17 2012

District I
1625 N. French Dr., Hobbs, NM 88240

District II
1301 W. Grand Avenue, Artesia, NM 88210

District III
1000 Rio Brazos Rd., Aztec, NM 87410

District IV
1220 S. St. Francis Dr., Santa Fe, NM 87505

State of New Mexico
Energy, Minerals & Natural Resources

HOBBS OCD

Form C-102
Revised October 12, 2005

OIL CONSERVATION DIVISION
1220 South St. Francis Dr.
Santa Fe, NM 87505

SEP 13 2011

RECEIVED

Submit to Appropriate District Office
State Lease - 4 Copies
Fee Lease - 3 Copies

☐ AMENDED REPORT

WELL LOCATION AND ACREAGE DEDICATION PLAT

¹ API Number 30-025-30835		² Pool Code 60240	³ Pool Name Tubb
⁴ Property Code 18305	⁵ Property Name Dauron		⁶ Well Number 5
⁷ GRID No. 005380	⁸ Operator Name XTO Energy, Inc.		⁹ Elevation 3532' GL

¹⁰ Surface Location

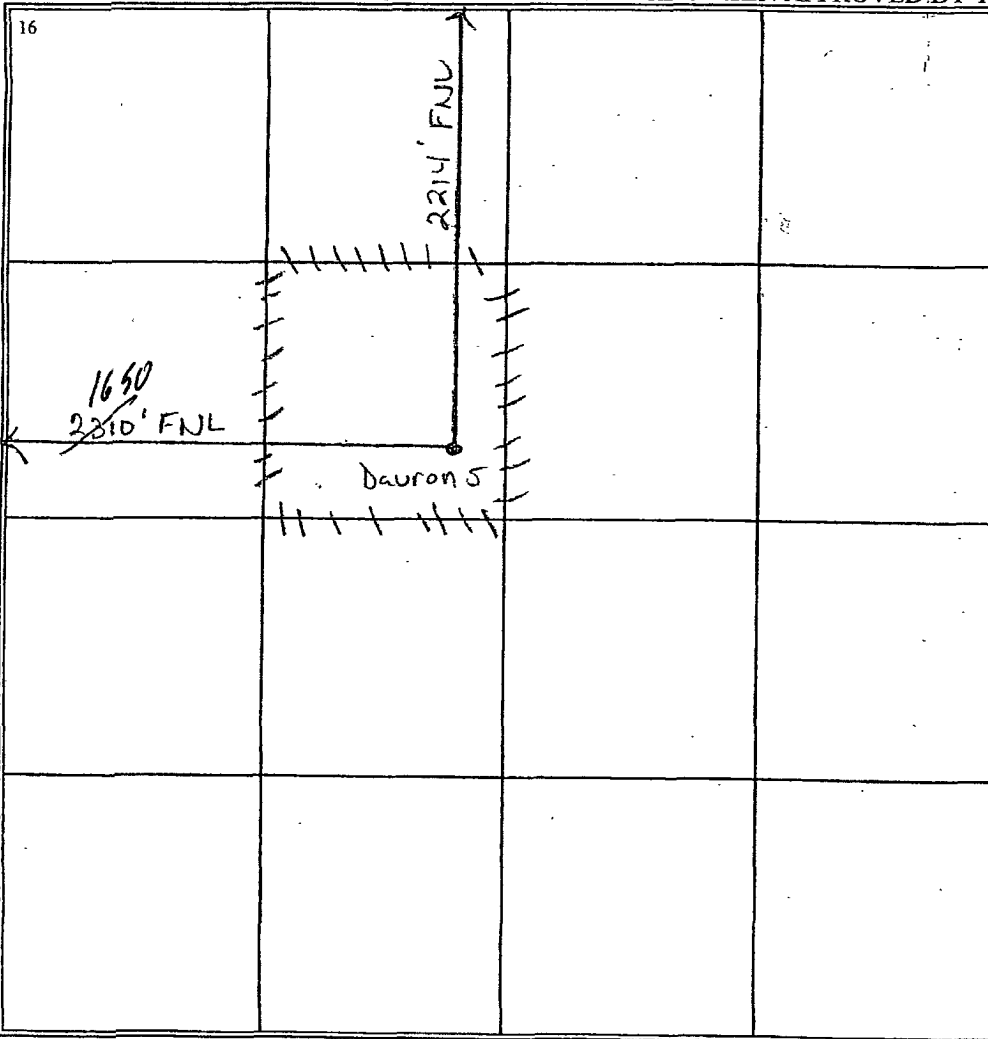
UL or lot no. F	Section 1	Township 21S	Range 37E	Lot. Idn	Feet from the 2214	North/South line North	Feet from the 2310 1650	East/West line West	County Lea
--------------------	--------------	-----------------	--------------	----------	-----------------------	---------------------------	----------------------------	------------------------	---------------

¹¹ Bottom Hole Location If Different From Surface

UL or lot no.	Section	Township	Range	Lot. Idn	Feet from the	North/South line	Feet from the	East/West line	County
---------------	---------	----------	-------	----------	---------------	------------------	---------------	----------------	--------

¹² Dedicated Acres 40	¹³ Joint or Infill	¹⁴ Consolidation Code	¹⁵ Order No.
-------------------------------------	-------------------------------	----------------------------------	-------------------------

NO ALLOWABLE WILL BE ASSIGNED TO THIS COMPLETION UNTIL ALL INTERESTS HAVE BEEN CONSOLIDATED OR A NON-STANDARD UNIT HAS BEEN APPROVED BY THE DIVISION

¹⁶ 	<p>¹⁷ OPERATOR CERTIFICATION I hereby certify that the information contained herein is true and complete to the best of my knowledge and belief, and that this organization either owns a working interest or unleased mineral interest in the land including the proposed bottom hole location or has a right to drill this well at this location pursuant to a contract with an owner of such a mineral or working interest, or to a voluntary pooling agreement or a compulsory pooling order heretofore entered by the division.</p> <p>Signature: <u>Patty Urias</u> Date: <u>4/29/11</u> Printed Name: <u>Patty Urias</u></p>
	<p>¹⁸ SURVEYOR CERTIFICATION I hereby certify that the well location shown on this plat was plotted from field notes of actual surveys made by me or under my supervision, and that the same is true and correct to the best of my belief.</p> <p>Date of Survey Signature and Seal of Professional Surveyor:</p> <p>Certificate Number</p>

District I
1625 N. French Dr., Hobbs, NM 88240
District II
1301 W. Grand Avenue, Artesia, NM 88210
District III
1000 Rio Brazos Rd., Aztec, NM 87410
District IV
1220 S. St. Francis Dr., Santa Fe, NM 87505

HOBBS OCD

State of New Mexico
Energy, Minerals & Natural Resources

HOBBS OCD

SEP 13 2011

Form C-102
Revised October 12, 2005

MAY 02 2011

OIL CONSERVATION DIVISION
1220 South St. Francis Dr.
Santa Fe, NM 87505

RECEIVED

RECEIVED

Submit to Appropriate District Office
State Lease - 4 Copies
Fee Lease - 3 Copies

☐ AMENDED REPORT

WELL LOCATION AND ACREAGE DEDICATION PLAT

¹ API Number 30-025-30835		² Pool Code 19190		³ Pool Name Drinkard	
⁴ Property Code 18305		⁵ Property Name Dauron			⁶ Well Number 5
⁷ OGRID No. 005380		⁸ Operator Name XTO Energy, Inc.			⁹ Elevation 3532' GL

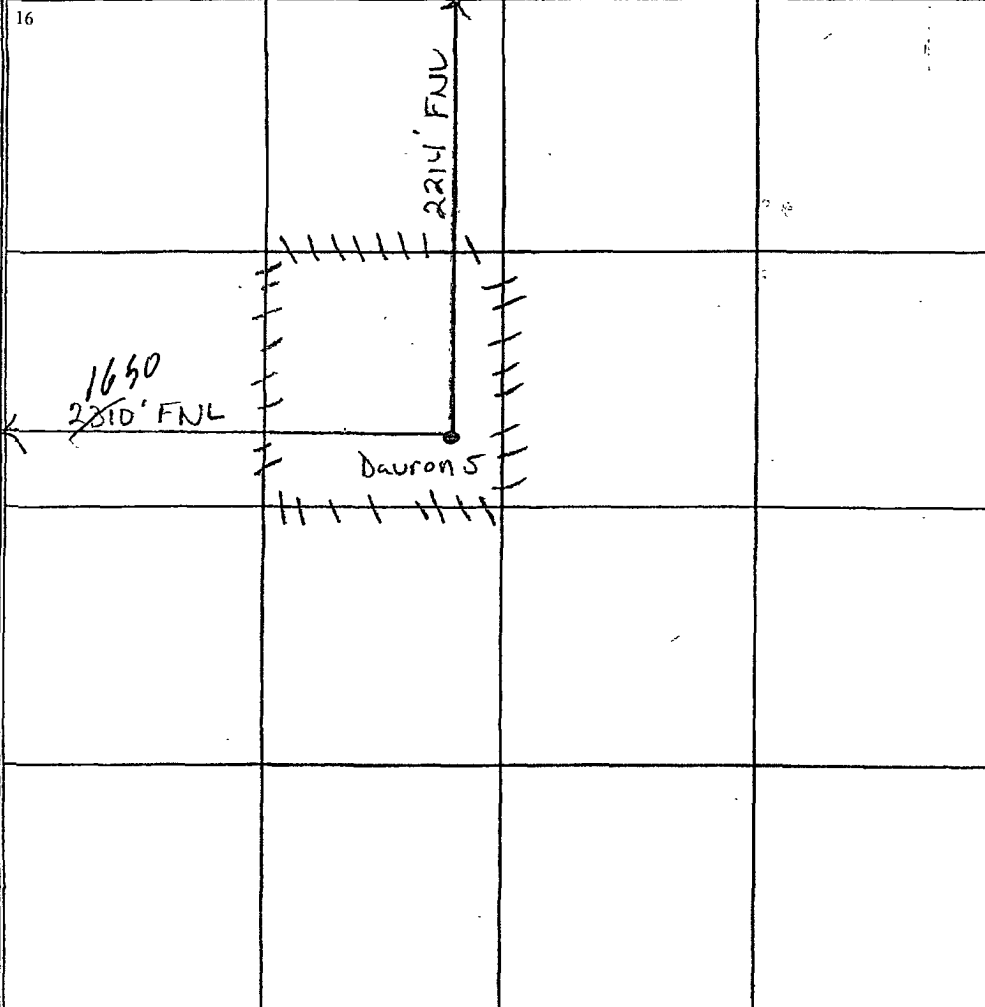
¹⁰ Surface Location

UL or lot no. F	Section 1	Township 21S	Range 37E	Lot. Idn 6	Feet from the 2214	North/South line North	Feet from the 2310/1650	East/West line West	County Lea
--------------------	--------------	-----------------	--------------	---------------	-----------------------	---------------------------	----------------------------	------------------------	---------------

¹¹ Bottom Hole Location If Different From Surface

UL or lot no.	Section	Township	Range	Lot. Idn	Feet from the	North/South line	Feet from the	East/West line	County
¹² Dedicated Acres 40		¹³ Joint or Infill		¹⁴ Consolidation Code		¹⁵ Order No.			

NO ALLOWABLE WILL BE ASSIGNED TO THIS COMPLETION UNTIL ALL INTERESTS HAVE BEEN CONSOLIDATED OR A NON-STANDARD UNIT HAS BEEN APPROVED BY THE DIVISION

¹⁶ 	¹⁷ OPERATOR CERTIFICATION I hereby certify that the information contained herein is true and complete to the best of my knowledge and belief, and that this organization either owns a working interest or unleased mineral interest in the land including the proposed bottom hole location or has a right to drill this well at this location pursuant to a contract with an owner of such a mineral or working interest, or to a voluntary pooling agreement or a compulsory pooling order heretofore entered by the division. Signature: <u>Patty Urias</u> Date: <u>4/29/11</u> Printed Name: <u>Patty Urias</u>
	¹⁸ SURVEYOR CERTIFICATION I hereby certify that the well location shown on this plat was plotted from field notes of actual surveys made by me or under my supervision, and that the same is true and correct to the best of my belief. Date of Survey Signature and Seal of Professional Surveyer: Certificate Number