

District I  
1625 N. French Dr., Hobbs, NM 88240  
District II  
1301 W Grand Avenue, Artesia, NM 88210  
District III  
1000 Rio Brazos Rd., Aztec, NM 87410  
District IV  
1220 S St Francis Dr, Santa Fe, NM 87505

State of New Mexico  
Energy, Minerals & Natural Resources  
OIL CONSERVATION DIVISION  
1220 South St. Francis Dr.  
Santa Fe, NM 87505

Form C-104  
Revised Feb. 26, 2007

Submit to Appropriate District Office  
5 Copies

☐ AMENDED REPORT

I. REQUEST FOR ALLOWABLE AND AUTHORIZATION TO TRANSPORT

<sup>1</sup> Operator name and Address <b>XTO Energy Inc.</b> <b>200 N. Loraine, Ste. 800</b> <b>Midland, TX 79701</b>		<sup>2</sup> OGRID Number <b>005380</b>
		<sup>3</sup> Reason for Filing Code/Effective Date <b>DHC Drinkard/Blineberry/Tubb</b>
<sup>4</sup> API Number <b>30-0</b> <b>25-30835</b>	<sup>5</sup> Pool Name <b>Blinebry Oil &amp; Gas</b>	<sup>6</sup> Pool Code <b>06660</b>
<sup>7</sup> Property Code <b>18305</b>	<sup>8</sup> Property Name <b>Dauron</b>	<sup>9</sup> Well Number <b>5</b>

II. <sup>10</sup> Surface Location

UL or lot no.	Section	Township	Range	Lot Idn	Feet from the	North/South Line	Feet from the	East/West line	County
<b>F</b>	<b>1</b>	<b>21S</b>	<b>37E</b>	<b>6</b>	<b>2214</b>	<b>North</b>	<b>1650</b>	<b>West</b>	<b>Lea</b>

<sup>11</sup> Bottom Hole Location

UL or lot no.	Section	Township	Range	Lot Idn	Feet from the	North/South Line	Feet from the	East/West line	County
<b>P</b>	<b>P</b>								
<sup>12</sup> Lse Code <b>P</b>	<sup>13</sup> Producing Method Code <b>P</b>	<sup>14</sup> Gas Connection Date <b>8/20/11</b>	<sup>15</sup> C-129 Permit Number	<sup>16</sup> C-129 Effective Date	<sup>17</sup> C-129 Expiration Date				


III. Oil and Gas Transporters

<sup>18</sup> Transporter OGRID	<sup>19</sup> Transporter Name and Address	<sup>20</sup> O/G/W
<b>195739</b>	<b>Plains Marketing, L. P.</b> <b>P. O. Box 4648</b> <b>Houston, TX 7210</b>	<b>O</b>
<b>159160</b>	<b>Targa Midstream Services, Imtd, Partnership</b> <b>1000 Louisiana, Suite 4300</b> <b>Houston, TX 77002</b>	<b>G</b>

IV. Well Completion Data

<sup>21</sup> Spud Date <b>5/6/90</b>	<sup>22</sup> Ready Date <b>6/16/90</b>	<sup>23</sup> TD <b>7730'</b>	<sup>24</sup> PBTD <b>6960'</b>	<sup>25</sup> Perforations <b>6628' - 6950'</b>	<sup>26</sup> DHC, MC <b>DHC - HDB - 460</b>
<sup>27</sup> Hole Size <b>12 1/4"</b>	<sup>28</sup> Casing & Tubing Size <b>8 5/8"</b>	<sup>29</sup> Depth Set <b>1594'</b>	<sup>30</sup> Sacks Cement <b>430 sxs</b>		
<b>7 7/8"</b>	<b>5 1/2"</b>	<b>7726'</b>	<b>1300 sxs</b>		

V. Well Test Data

<sup>31</sup> Date New Oil <b>8/21/11</b>	<sup>32</sup> Gas Delivery Date <b>8/21/11</b>	<sup>33</sup> Test Date <b>8/23/11</b>	<sup>34</sup> Test Length <b>24hrs</b>	<sup>35</sup> Tbg. Pressure	<sup>36</sup> Csg. Pressure
<sup>37</sup> Choke Size	<sup>38</sup> Oil <b>61/149</b>	<sup>39</sup> Water <b>64/155</b>	<sup>40</sup> Gas <b>59/144</b>		<sup>41</sup> Test Method <b>Pump</b>
<sup>42</sup> I hereby certify that the rules of the Oil Conservation Division have been complied with and that the information given above is true and complete to the best of my knowledge and belief. Signature: <b>Sherry Pack</b>			OIL CONSERVATION DIVISION Approved by: 		
Printed name: <b>Sherry Pack</b>			Title: <b>PETROLEUM ENGINEER</b>		
Title: <b>Regulatory Analyst</b>			Approval Date: <b>MAY 17 2012</b>		
E-mail Address <b>sherry_pack@xtoenergy.com</b>					
Date <b>9/1/2011</b>		Phone: <b>432-620-6709</b>			

MAY 17 2012

District I  
1625 N. French Dr., Hobbs, NM 88240  
District II  
1301 W Grand Avenue, Artesia, NM 88210  
District III  
1000 Rio Brazos Rd., Aztec, NM 87410  
District IV  
1220 S St Francis Dr., Santa Fe, NM 87505

State of New Mexico  
Energy, Minerals & Natural Resources

Form C-104  
Revised Feb. 26, 2007

OIL CONSERVATION DIVISION  
1220 South St. Francis Dr.  
Santa Fe, NM 87505

Submit to Appropriate District Office  
5 Copies

☐ AMENDED REPORT

I. REQUEST FOR ALLOWABLE AND AUTHORIZATION TO TRANSPORT

<sup>1</sup> Operator name and Address <b>XTO Energy Inc.</b> <b>200 N. Loraine, Ste. 800</b> <b>Midland, TX 79701</b>		<sup>2</sup> OGRID Number <b>005380</b>
		<sup>3</sup> Reason for Filing Code/Effective Date <b>DHC Drinkard/Blinberry/Tubb</b>
<sup>4</sup> API Number <b>30-0</b> <b>25-30835</b>	<sup>5</sup> Pool Name <b>Tubb</b>	<sup>6</sup> Pool Code <b>60240</b>
<sup>7</sup> Property Code <b>18305</b>	<sup>8</sup> Property Name <b>Dauron</b>	<sup>9</sup> Well Number <b>5</b>

II. <sup>10</sup> Surface Location

UL or lot no.	Section	Township	Range	Lot Idn	Feet from the	North/South Line	Feet from the	East/West line	County
<b>F</b>	<b>1</b>	<b>21S</b>	<b>37E</b>	<b>6</b>	<b>2214</b>	<b>North</b>	<b>1650</b>	<b>West</b>	<b>Lea</b>

<sup>11</sup> Bottom Hole Location

UL or lot no.	Section	Township	Range	Lot. Idn	Feet from the	North/South Line	Feet from the	East/West line	County
<b>P</b>	<b>P</b>								
<sup>12</sup> Lse Code <b>P</b>	<sup>13</sup> Producing Method Code <b>P</b>	<sup>14</sup> Gas Connection Date <b>8/20/11</b>	<sup>15</sup> C-129 Permit Number	<sup>16</sup> C-129 Effective Date	<sup>17</sup> C-129 Expiration Date				


III. Oil and Gas Transporters

<sup>18</sup> Transporter OGRID	<sup>19</sup> Transporter Name and Address	<sup>20</sup> O/G/W
<b>195739</b>	<b>Plains Marketing, L. P.</b> <b>P. O. Box 4648</b> <b>Houston, TX 7210</b>	<b>O</b>
<b>159160</b>	<b>Targa Midstream Services, Lmted, Partnership</b> <b>1000 Louisiana, Suite 4300</b> <b>Houston, TX 77002</b>	<b>G</b>

IV. Well Completion Data

<sup>21</sup> Spud Date <b>5/6/90</b>	<sup>22</sup> Ready Date <b>6/16/90</b>	<sup>23</sup> TD <b>7730'</b>	<sup>24</sup> PBTD <b>6960'</b>	<sup>25</sup> Perforations <b>6628' - 6950'</b>	<sup>26</sup> DHC, MC <b>DHC - 1208 - 460</b>
<sup>27</sup> Hole Size <b>12 1/4"</b>	<sup>28</sup> Casing & Tubing Size <b>8 5/8"</b>	<sup>29</sup> Depth Set <b>1594'</b>	<sup>30</sup> Sacks Cement <b>430 sxs</b>		
<b>7 7/8"</b>	<b>5 1/2"</b>	<b>7726'</b>	<b>1300 sxs</b>		

V. Well Test Data

<sup>31</sup> Date New Oil <b>8/21/11</b>	<sup>32</sup> Gas Delivery Date <b>8/21/11</b>	<sup>33</sup> Test Date <b>8/23/11</b>	<sup>34</sup> Test Length <b>24hrs</b>	<sup>35</sup> Tbg Pressure	<sup>36</sup> Csg Pressure
<sup>37</sup> Choke Size	<sup>38</sup> Oil <b>19/149</b>	<sup>39</sup> Water <b>20/155</b>	<sup>40</sup> Gas <b>19/144</b>		<sup>41</sup> Test Method <b>Pump</b>
<sup>42</sup> I hereby certify that the rules of the Oil Conservation Division have been complied with and that the information given above is true and complete to the best of my knowledge and belief. Signature: <b>Sherry Pack</b>			OIL CONSERVATION DIVISION Approved by: 		
Printed name: <b>Sherry Pack</b>			Title: <b>PETROLEUM ENGINEER</b>		
Title: <b>Regulatory Analyst</b>			Approval Date: <b>MAY 17 2012</b>		
E-mail Address: <b>sherry_pack@xtoenergy.com</b>					
Date: <b>9/1/2011</b>		Phone: <b>432-620-6709</b>			

District I  
1625 N. French Dr , Hobbs, NM 88240  
District II  
1301 W Grand Avenue, Artesia, NM 88210  
District III  
1000 Rio Brazos Rd , Aztec, NM 87410  
District IV  
1220 S St Francis Dr. Santa Fe, NM 87505

State of New Mexico  
Energy, Minerals & Natural Resources

Form C-104  
Revised Feb. 26. 2007

HOBBS OCD  
OIL CONSERVATION DIVISION  
1220 South St. Francis Dr.  
Santa Fe, NM 87505

Submit to Appropriate District Office  
5 Copies

☐ AMENDED REPORT

I. REQUEST FOR ALLOWABLE AND AUTHORIZATION TO TRANSPORT

<sup>1</sup> Operator name and Address <b>XTO Energy Inc.</b> <b>200 N. Loraine, Ste. 800</b> <b>Midland, TX 79701</b>		<sup>2</sup> OGRID Number <b>005380</b>
		<sup>3</sup> Reason for Filing Code/Effective Date <b>DHC Drinkard/Blinberry/Tubb</b>
<sup>4</sup> API Number <b>30-0</b> <b>25-30835</b>	<sup>5</sup> Pool Name <b>Drinkard</b>	<sup>6</sup> Pool Code <b>19190</b>
<sup>7</sup> Property Code <b>18305</b>	<sup>8</sup> Property Name <b>Dauron</b>	<sup>9</sup> Well Number <b>5</b>

II. <sup>10</sup> Surface Location

UL or lot no.	Section	Township	Range	Lot Idn	Feet from the	North/South Line	Feet from the	East/West line	County
<b>F</b>	<b>1</b>	<b>21S</b>	<b>37E</b>	<b>6</b>	<b>2214</b>	<b>North</b>	<b>1650</b>	<b>West</b>	<b>Iea</b>

<sup>11</sup> Bottom Hole Location

UL or lot no.	Section	Township	Range	Lot Idn	Feet from the	North/South Line	Feet from the	East/West line	County
<sup>12</sup> Lse Code <b>P</b>	<sup>13</sup> Producing Method Code <b>P</b>	<sup>14</sup> Gas Connection Date <b>8/20/11</b>	<sup>15</sup> C-129 Permit Number	<sup>16</sup> C-129 Effective Date	<sup>17</sup> C-129 Expiration Date				


III. Oil and Gas Transporters

<sup>18</sup> Transporter OGRID	<sup>19</sup> Transporter Name and Address	<sup>20</sup> O/G/W
<b>195739</b>	<b>Plains Marketing, L. P.</b> <b>P. O. Box 4648</b> <b>Houston, TX 7210</b>	<b>O</b>
<b>159160</b>	<b>Targa Midstream Services, Lmted, Partnership</b> <b>1000 Louisiana, Suite 4300</b> <b>Houston, TX 77002</b>	<b>G</b>

IV. Well Completion Data

<sup>21</sup> Spud Date <b>5/6/90</b>	<sup>22</sup> Ready Date <b>6/16/90</b>	<sup>23</sup> TD <b>7730'</b>	<sup>24</sup> PBTB <b>6960'</b>	<sup>25</sup> Perforations <b>6628' - 6950'</b>	<sup>26</sup> DHC, MC <b>DHC - HDB-460</b>
<sup>27</sup> Hole Size <b>12 1/4"</b>	<sup>28</sup> Casing & Tubing Size <b>8 5/8"</b>	<sup>29</sup> Depth Set <b>1594'</b>	<sup>30</sup> Sacks Cement <b>430 sxs</b>		
<b>7 7/8"</b>	<b>5 1/2"</b>	<b>7726'</b>	<b>1300 sxs</b>		

V. Well Test Data

<sup>31</sup> Date New Oil <b>8/21/11</b>	<sup>32</sup> Gas Delivery Date <b>8/21/11</b>	<sup>33</sup> Test Date <b>8/23/11</b>	<sup>34</sup> Test Length <b>24hrs</b>	<sup>35</sup> Tbg Pressure	<sup>36</sup> Csg. Pressure
<sup>37</sup> Choke Size	<sup>38</sup> Oil <b>69/149</b>	<sup>39</sup> Water <b>71/155</b>	<sup>40</sup> Gas <b>66/144</b>		<sup>41</sup> Test Method <b>Pump</b>
<sup>42</sup> I hereby certify that the rules of the Oil Conservation Division have been complied with and that the information given above is true and complete to the best of my knowledge and belief. Signature: <b>Sherry Pack</b>			OIL CONSERVATION DIVISION Approved by: 		
Printed name: <b>Sherry Pack</b>			Title: <b>PETROLEUM ENGINEER</b>		
Title: <b>Regulatory Analyst</b>			Approval Date: <b>MAY 17 2012</b>		
E-mail Address: <b>sherry.pack@xtoenergy.com</b>					
Date: <b>9/1/2011</b>		Phone: <b>432-620-6709</b>			