

**District I**  
1625 N French Dr, Hobbs, NM 88240  
Phone (575) 393-6161 Fax (575) 393-0720

**District II**  
811 S First St, Artesia, NM 88210  
Phone (505) 748-1283 Fax (575) 748-9120

**District III**  
1000 Rio Brazos Road, Aztec, NM 87410  
Phone (505) 334-6178 Fax (505) 334-6170

**District IV**  
1220 S St Francis Dr, Santa Fe, NM 87505  
Phone (505) 476-3460 Fax (505) 476-3460

## State of New Mexico

Form C-102

~~Energy, Minerals & Natural Resources Department~~

Revised August 1, 2011

Submit one copy to appropriate

District Office

☐ AMENDED REPORT

RECEIVED

APR 24 2012

37505 NMOC D ARTESIA

CONSERVATION DIVISION

1220 South St. Francis Dr.

Santa Fe, NM 87505

# WELL LOCATION AND ACREAGE DEDICATION PLAT

<sup>1</sup> API Number 30-025-09736	<sup>2</sup> Pool Code 33820	<sup>3</sup> Pool Name JALMAT;TAN-YATES-7RVRS (OIL)
<sup>4</sup> Property Code 309259	<sup>5</sup> Property Name E WELLS	<sup>6</sup> Well Number 002
<sup>7</sup> OGRID No. 141402	<sup>8</sup> Operator Name FULFER OIL & CATTLE LLC	<sup>9</sup> Elevation 3178' GR

## <sup>10</sup> Surface Location


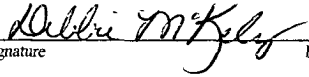
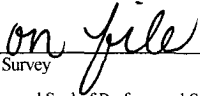
UL or lot no.	Section	Township	Range	Lot Idn	Feet from the	North/South line	Feet from the	East/West line	County
G	12	25S	36E		2310	NORTH	2310	EAST	LEA

<sup>11</sup> Bottom Hole Location If Different From Surface

11. or lot no.	Section	Township	Range	Lot 1dn	Feet from the	North/South line	Feet from the	East/West line	County
----------------	---------	----------	-------	---------	---------------	------------------	---------------	----------------	--------

<sup>12</sup> Dedicated Acres 40	<sup>13</sup> Joint or Infill	<sup>14</sup> Consolidation Code	<sup>15</sup> Order No.
-------------------------------------	-------------------------------	----------------------------------	-------------------------

No allowable will be assigned to this completion until all interests have been consolidated or a non-standard unit has been approved by the division.

16			
			<div> <div>17</div> <div><b>OPERATOR CERTIFICATION</b></div> <div> <p>I hereby certify that the information contained herein is true and complete to the best of my knowledge and belief, and that this organization either owns a working interest or unleased mineral interest in the land including the proposed bottom hole location or has a right to drill this well at this location pursuant to a contract with an owner of such a mineral or working interest, or to a voluntary pooling agreement or a compulsory pooling order heretofore entered by the division</p> <div style="display: flex; justify-content: space-between;"> <div>  </div> <div>4/23/12</div> </div> <div style="display: flex; justify-content: space-between;"> <div>Signature</div> <div>Date</div> </div> <div> <div>DEBBIE MCKELVEY, AGENT</div> <div>Printed Name</div> </div> <div> <div>debmckelvey@earthlink.net</div> <div>E-mail Address</div> </div> </div> </div>
			<div> <div>18</div> <div><b>SURVEYOR CERTIFICATION</b></div> <div> <p>I hereby certify that the well location shown on this plat was plotted from field notes of actual surveys made by me or under my supervision, and that the same is true and correct to the best of my belief.</p> <div style="text-align: center;">  </div> <div style="display: flex; justify-content: space-between;"> <div>Date of Survey</div> <div></div> </div> <div>Signature and Seal of Professional Surveyor</div> </div> </div>
			<div> <div>Certificate Number</div> <div></div> </div>