

District I - (575) 393-6161
1625 N. French Dr., Hobbs, NM 88240
District II - (575) 748-1283
811 S. First St., Artesia, NM 88210
District III - (505) 334-6178
1000 Rio Brazos Rd., Aztec, NM 87410
District IV - (505) 476-3460
1220 S. St. Francis Dr., Santa Fe, NM 87505

HOBBS OGD CONSERVATION DIVISION
1220 South St. Francis Dr.
Santa Fe, NM 87505
JUL 02 2012

WELL API NO. 30-025-05832
5. Indicate Type of Lease STATE <input checked="" type="checkbox"/> FEE <input type="checkbox"/>
6. State Oil & Gas Lease No. E5553
7. Lease Name or Unit Agreement Name East Eumout Unit
8. Well Number 93
9. OGRID Number 192463
10. Pool name or Wildcat Eumout Yates TRQN

SUNDRY NOTICES RECEIVED REPORTS ON WELLS
(DO NOT USE THIS FORM FOR PROPOSALS TO DRILL OR TO DEEPEN OR PLUG BACK TO A DIFFERENT RESERVOIR. USE "APPLICATION FOR PERMIT" (FORM C-101) FOR SUCH PROPOSALS.)

1. Type of Well: Oil Well ☐ Gas Well ☐ Other Injection

2. Name of Operator
OXY USA WTP Limited Partnership

3. Address of Operator
P.O. Box 50250 Midland, TX 79710

4. Well Location
Unit Letter G : 1980 feet from the north line and 2310 feet from the east line
Section 35 Township 19S Range 37E NMPM County Lea

11. Elevation (Show whether DR, RKB, RT, GR, etc.)
3584

12. Check Appropriate Box to Indicate Nature of Notice, Report or Other Data

NOTICE OF INTENTION TO:

PERFORM REMEDIAL WORK ☐ PLUG AND ABANDON ☐
TEMPORARILY ABANDON ☐ CHANGE PLANS ☐
PULL OR ALTER CASING ☐ MULTIPLE COMPL ☐
DOWNHOLE COMMINGLE ☐

SUBSEQUENT REPORT OF:

REMEDIAL WORK ☐ ALTERING CASING ☐
COMMENCE DRILLING OPNS. ☐ P AND A ☐
CASING/CEMENT JOB ☐

OTHER: ☐

OTHER: CIBP - M.T. - TA Status ☒

13. Describe proposed or completed operations. (Clearly state all pertinent details, and give pertinent dates, including estimated date of starting any proposed work). SEE RULE 19.15.7.14 NMAC. For Multiple Completions: Attach wellbore diagram of proposed completion or recompletion.

6/21/12 Bled well off. RU PU, NDWH, Tbg parted at surface while NDWH. Speared tubing to NDWH & rel pkr. NU BOP, POOH w/ pkr & tbg. RIH w/ 3-3/4 bit, 3-3/4 string mill and 119 jts to 3781. Layed down 2 jts. Secured well and SION.
6/22/12 Bled well off. POOH w/ tbg and LD bit & mill. RIH w/ 4-1/2 CIBP & set @ 3748' & tested to 500 psi. Held. Displaced well w/80 bbls packer fluid. POOH LD tbg. Secured well and SION.
6/23/12 ND BOP. Tried to record 500# chart but wellhead leaked. ND wellhead. RIH w/10 jts 2 3/8 tubing. NUWH. Recorded 500# chart for OCD. RDPU.

This Approval of Temporary
Abandonment Expires 6/23/2013

Spud Date:

Rig Release Date:

I hereby certify that the information above is true and complete to the best of my knowledge and belief.

SIGNATURE [Signature] TITLE Regulatory Advisor DATE 6/28/12

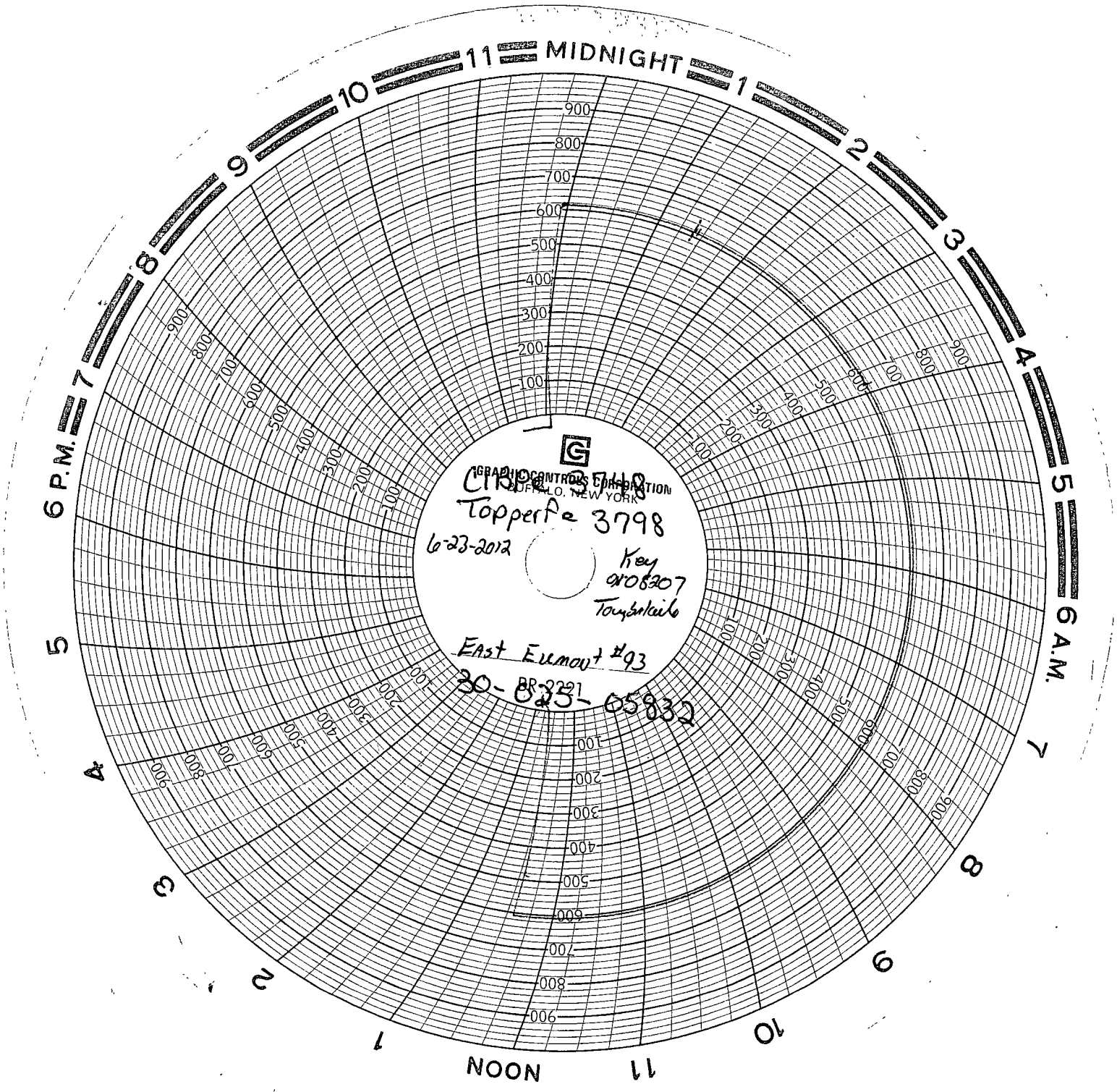
Type or print name _____ E-mail address: david_stewart@oxy.com PHONE: 432-685-5717


For State Use Only

APPROVED BY: [Signature] TITLE Compliance Officer DATE 7/3/2012

Conditions of Approval (if any):

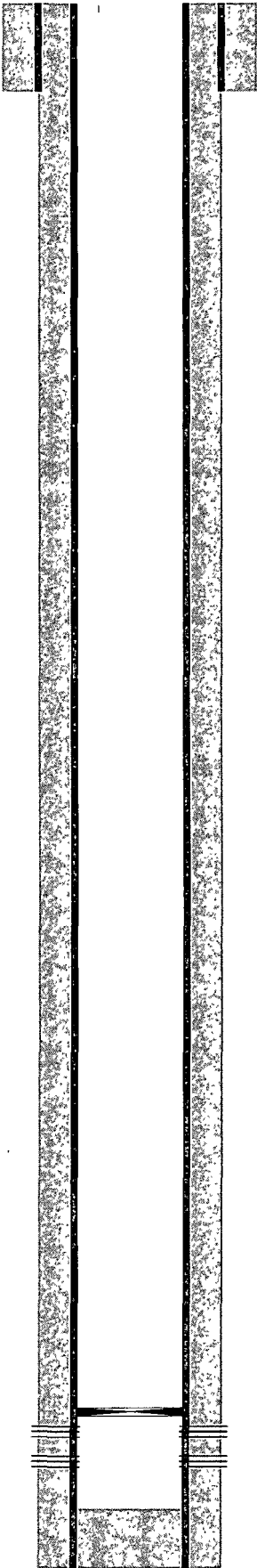
JUL 03 2012




GRAPHIC CONTROLS CORPORATION
BUFFALO, NEW YORK
CIR 3798
6-23-2012
Key 9108207
Touybatu
East Eumout #93
30-8231-05832

OXY USA WTP LP
East Eumont Unit #93
API No. 30-025-05832

11" hole @ 265'
8-5/8" csg @ 265'
w/ 125sx-TOC-Surf-Circ



7-7/8" hole @ 4050'
4-1/2" csg @ 4029'
w/ 1125sx-TOC-Surf-Calc

CIBP @ 3748'

Perfs @ 3798-3865'

PB-3910'

TD-4050'