

DISTRICT I
1825 N. French Dr., Hobbs, NM 88240
Phone (575) 393-6161 Fax: (575) 393-0720
DISTRICT II
811 S. First St., Artesia, NM 88210
Phone (575) 748-1283 Fax: (575) 748-9720

State of New Mexico
Energy, Minerals and Natural Resources Department

Form C-102
Revised August 1, 2011

Submit one copy to appropriate
District Office

DISTRICT III
1000 Rio Brazos Rd., Aztec, NM 87410
Phone (505) 334-6178 Fax: (505) 334-6170

DISTRICT IV
1220 S. St. Francis Dr., Santa Fe, NM 87505
Phone (505) 476-3460 Fax: (505) 476-3462

HOBBS OFFICE

CONSERVATION DIVISION

1220 South St. Francis Dr.
Santa Fe, New Mexico 87505

JUL 12 2012

WELL LOCATION AND ACREAGE DEDICATION PLAT

☐ AMENDED REPORT

| | | |
|-----------------------------------|--|------------------------------------|
| API Number 30-025-40432 | Pool Code 33230 | Pool Name HOUSE; BLUEBRY |
| Property Code 303228 | Property Name RED TAG | Well Number 006 |
| OGRID No. 873 | Operator Name APACHE CORPORATION | Elevation 3580' |

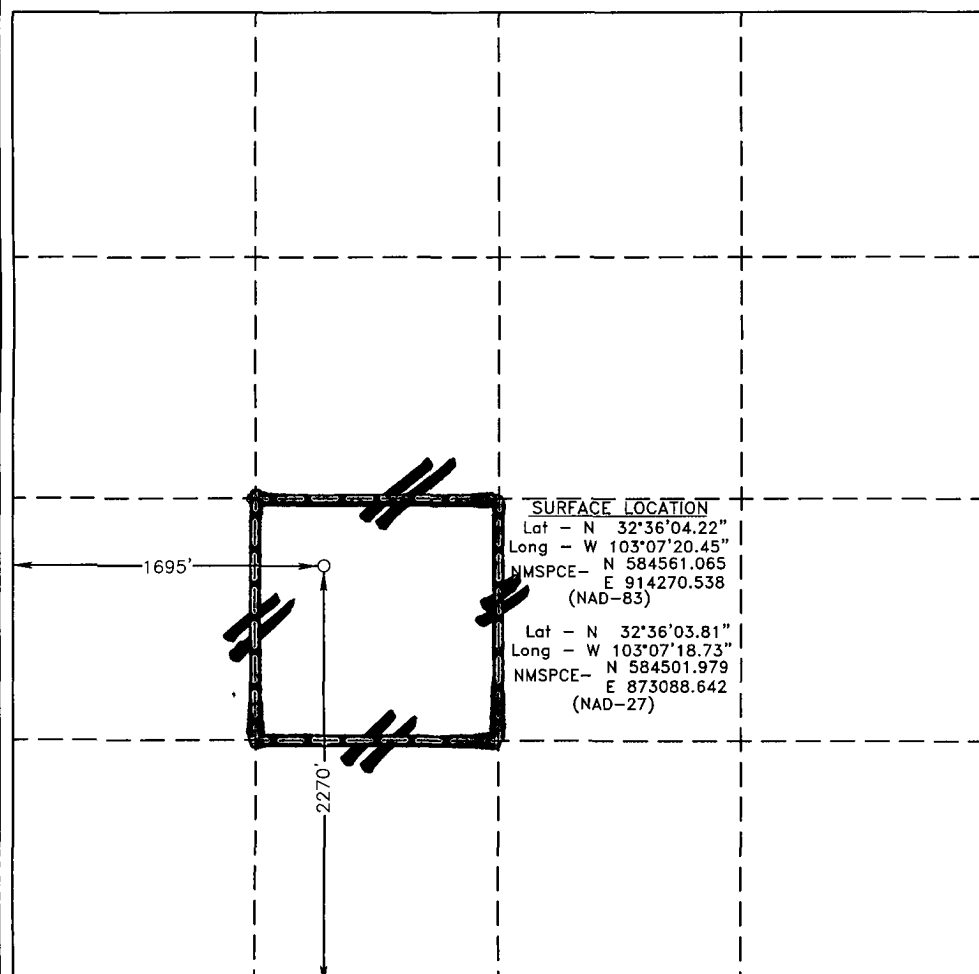
Surface Location

| UL or lot No. | Section | Township | Range | Lot Idn | Feet from the | North/South line | Feet from the | East/West line | County |
|---------------|---------|----------|-------|---------|---------------|------------------|---------------|----------------|--------|
| K | 2 | 20 S | 38 E | | 2270 | SOUTH | 1695 | WEST | LEA |

Bottom Hole Location If Different From Surface

| UL or lot No. | Section | Township | Range | Lot Idn | Feet from the | North/South line | Feet from the | East/West line | County |
|------------------------------|-----------------|--------------------|-----------------------------|---------|---------------|------------------|---------------|----------------|--------|
| | | | | | | | | | |
| Dedicated Acres 40 | Joint or Infill | Consolidation Code | Order No. DHC-494 | | | | | | |

NO ALLOWABLE WILL BE ASSIGNED TO THIS COMPLETION UNTIL ALL INTERESTS HAVE BEEN CONSOLIDATED
OR A NON-STANDARD UNIT HAS BEEN APPROVED BY THE DIVISION

| | |
|--|---|
|  | <p>OPERATOR CERTIFICATION</p> <p>I hereby certify that the information contained herein is true and complete to the best of my knowledge and belief, and that this organization either owns a working interest or unleased mineral interest in the land including the proposed bottom hole location or has a right to drill this well at this location pursuant to a contract with an owner of such a mineral or working interest, or to a voluntary pooling agreement or a compulsory pooling order heretofore entered by the division.</p> <p><u>Reesa Holland</u> 6/28/12 Signature Date</p> <p><u>REESEA HOLLAND</u> Printed Name</p> <p><u>Reesa.Holland@apachecorp.com</u> Email Address</p> |
| | <p>SURVEYOR CERTIFICATION</p> <p>I hereby certify that the well location shown on this plat was plotted from field notes of actual surveys made by me or under my supervision, and that the same is true and correct to the best of my belief.</p> <p><u>GARY L. JONES</u> Date Surveyed</p> <p><u>GARY L. JONES</u> Signature & Seal of Professional Surveyor</p> <p><u>W.S. 26105</u> Professional Land Surveyor</p> |
| | <p>Certificate No. Gary L. Jones 7977</p> |
| | <p>BASIN SURVEYS 26105</p> |

JUL 16 2012

DISTRICT I
1625 N. French Dr., Hobbs, NM 88240
Phone (575) 393-6161 Fax: (575) 393-0720

DISTRICT II
811 S. First St., Artesia, NM 88210
Phone (575) 748-1283 Fax: (575) 748-9720

DISTRICT III
1000 Rio Brazos Rd., Aztec, NM 87410
Phone (505) 334-6178 Fax: (505) 334-6170

DISTRICT IV
1220 S. St. Francis Dr., Santa Fe, NM 87505
Phone (505) 476-3460 Fax: (505) 476-3462

HOBBS
JUL 12 2012
RECEIVED

State of New Mexico
Energy, Minerals and Natural Resources Department
OIL CONSERVATION DIVISION
1220 South St. Francis Dr.
Santa Fe, New Mexico 87505

Form C-102
Revised August 1, 2011
Submit one copy to appropriate
District Office

WELL LOCATION AND ACREAGE DEDICATION PLAT ☐ AMENDED REPORT

| | | | |
|-----------------------------------|--|---------------------------|---------------------------------|
| API Number 30-025-40432 | | Pool Code 78760 | Pool Name HOUSE; TUBB |
| Property Code 303228 | Property Name RED TAG | | Well Number 006 |
| OGRID No. 873 | Operator Name APACHE CORPORATION | | Elevation 3580' |

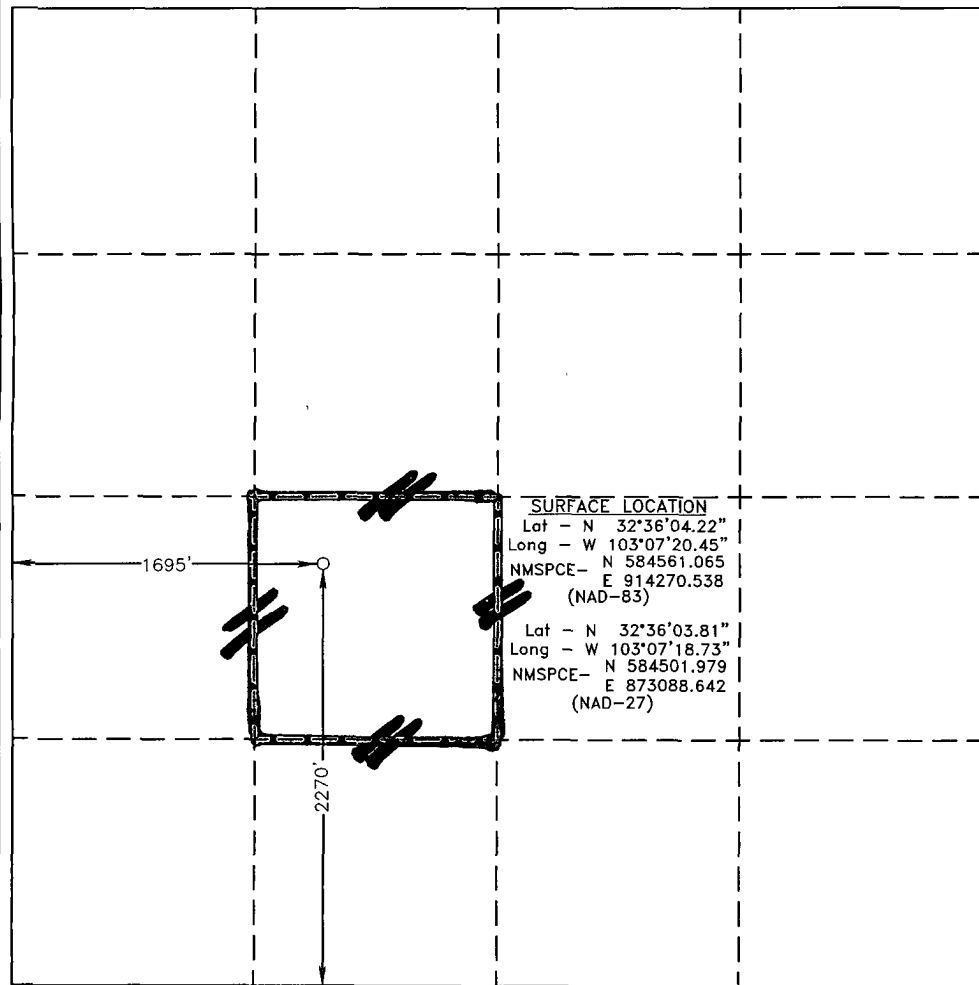
Surface Location

| UL or lot No. | Section | Township | Range | Lot Idn | Feet from the | North/South line | Feet from the | East/West line | County |
|---------------|---------|----------|-------|---------|---------------|------------------|---------------|----------------|--------|
| K | 2 | 20 S | 38 E | | 2270 | SOUTH | 1695 | WEST | LEA |

Bottom Hole Location If Different From Surface

| UL or lot No. | Section | Township | Range | Lot Idn | Feet from the | North/South line | Feet from the | East/West line | County |
|------------------------------|-----------------|--------------------|-----------------------------|---------|---------------|------------------|---------------|----------------|--------|
| | | | | | | | | | |
| Dedicated Acres 40 | Joint or Infill | Consolidation Code | Order No. DHC-494 | | | | | | |

NO ALLOWABLE WILL BE ASSIGNED TO THIS COMPLETION UNTIL ALL INTERESTS HAVE BEEN CONSOLIDATED
OR A NON-STANDARD UNIT HAS BEEN APPROVED BY THE DIVISION

| | |
|--|---|
|  | <p>OPERATOR CERTIFICATION</p> <p>I hereby certify that the information contained herein is true and complete to the best of my knowledge and belief, and that this organization either owns a working interest or unleased mineral interest in the land including the proposed bottom hole location, or has a right to drill this well at this location pursuant to a contract with an owner of such a mineral or working interest, or to a voluntary pooling agreement or a compulsory pooling order heretofore entered by the division.</p> <p><i>Reesa Holland</i> 6/28/12 Signature Date</p> <p>REESA HOLLAND Printed Name</p> <p><i>Reesa.Holland@apachecorp.com</i> Email Address</p> |
| | <p>SURVEYOR CERTIFICATION</p> <p>I hereby certify that the well location shown on this plat was plotted from field notes of actual surveys made by me or under my supervision, and that the same is true and correct to the best of my belief</p> <p><i>GARY L. JONES</i> Date Surveyed</p> <p><i>GARY L. JONES</i> Signature & Seal of Professional Surveyor</p> |
| | <p>Certificate No. Gary L. Jones 7977</p> |
| | <p>BASIN SURVEYS 26105</p> |

DISTRICT I
1825 N. French Dr., Hobbs, NM 88240
Phone (575) 393-6161 Fax: (575) 393-0720

DISTRICT II
811 S. First St., Artesia, NM 88210
Phone (575) 748-1283 Fax: (575) 748-9720

DISTRICT III
1000 Rio Brazos Rd., Aztec, NM 87410
Phone (505) 334-6178 Fax: (505) 334-6170

DISTRICT IV
1220 S. St. Francis Dr., Santa Fe, NM 87505
Phone (505) 476-3460 Fax: (505) 476-3462

HOBBS OGD

State of New Mexico
Energy, Minerals and Natural Resources Department

Form C-102
Revised August 1, 2011

Submit one copy to appropriate
District Office

JUL 12 2012
CONSERVATION DIVISION
1220 South St. Francis Dr.
Santa Fe, New Mexico 87505

RECEIVED

WELL LOCATION AND ACREAGE DEDICATION PLAT

☐ AMENDED REPORT

| | | |
|-----------------------------------|--|-------------------------------------|
| API Number 30-025-40432 | Pool Code 33250 | Pool Name HOUSE; DRINKARD |
| Property Code 303228 | Property Name RED TAG | Well Number 006 |
| OGRID No. 873 | Operator Name APACHE CORPORATION | Elevation 3580' |

Surface Location

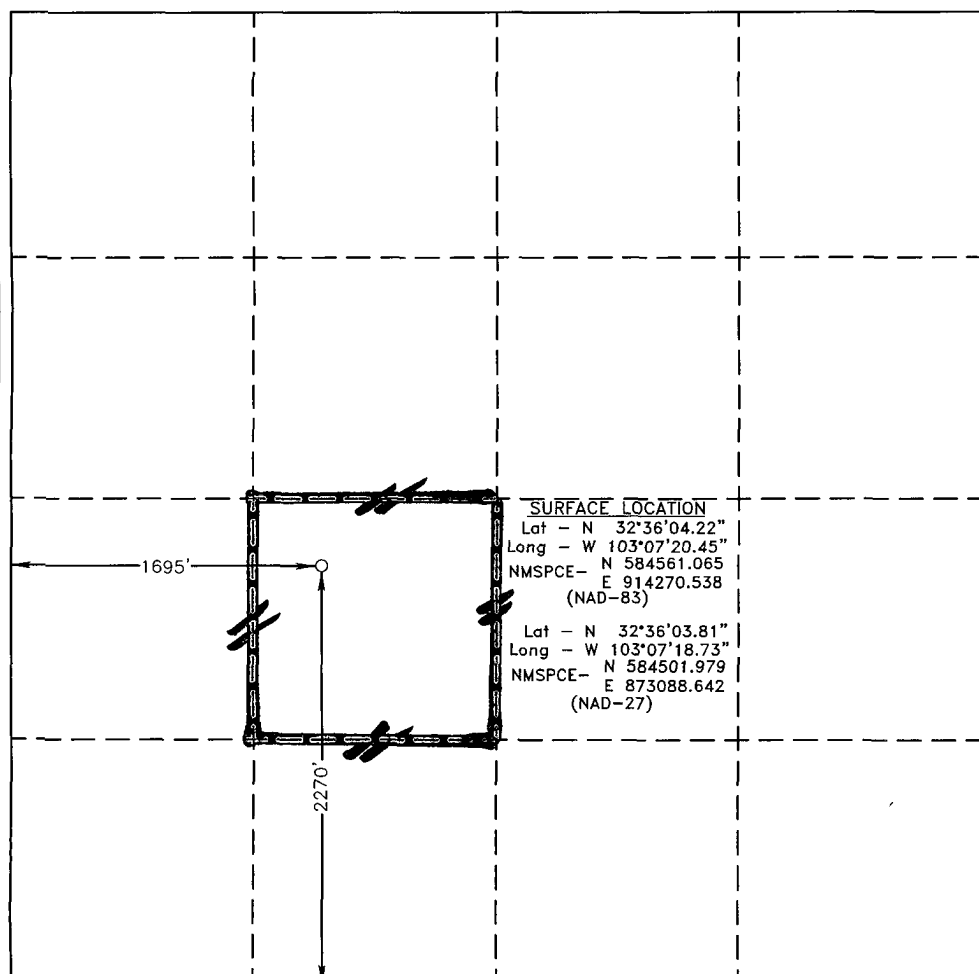

| | | | | | | | | | |
|---------------------------|---------------------|-------------------------|----------------------|---------|------------------------------|----------------------------------|------------------------------|-------------------------------|----------------------|
| UL or lot No. K | Section 2 | Township 20 S | Range 38 E | Lot Idn | Feet from the 2270 | North/South line SOUTH | Feet from the 1695 | East/West line WEST | County LEA |
|---------------------------|---------------------|-------------------------|----------------------|---------|------------------------------|----------------------------------|------------------------------|-------------------------------|----------------------|

Bottom Hole Location If Different From Surface

| | | | | | | | | | |
|---------------|---------|----------|-------|---------|---------------|------------------|---------------|----------------|--------|
| UL or lot No. | Section | Township | Range | Lot Idn | Feet from the | North/South line | Feet from the | East/West line | County |
|---------------|---------|----------|-------|---------|---------------|------------------|---------------|----------------|--------|

| | | | |
|------------------------------|-----------------|--------------------|-----------------------------|
| Dedicated Acres 40 | Joint or Infill | Consolidation Code | Order No. DHC-494 |
|------------------------------|-----------------|--------------------|-----------------------------|

NO ALLOWABLE WILL BE ASSIGNED TO THIS COMPLETION UNTIL ALL INTERESTS HAVE BEEN CONSOLIDATED
OR A NON-STANDARD UNIT HAS BEEN APPROVED BY THE DIVISION

| | |
|--|---|
|  | <p>OPERATOR CERTIFICATION</p> <p>I hereby certify that the information contained herein is true and complete to the best of my knowledge and belief, and that this organization either owns a working interest or unleased mineral interest in the land including the proposed bottom hole location or has a right to drill this well at this location pursuant to a contract with an owner of such a mineral or working interest, or to a voluntary pooling agreement or a compulsory pooling order heretofore entered by the division.</p> <p><u>Reesa Holland</u> 6/28/12 Signature Date</p> <p><u>REESEA HOLLAND</u> Printed Name</p> <p><u>Reesa.Holland@apachocorp.com</u> Email Address</p> |
| | <p>SURVEYOR CERTIFICATION</p> <p>I hereby certify that the well location shown on this plat was plotted from field notes of actual surveys made by me or under my supervision, and that the same is true and correct to the best of my belief.</p> <p> Date Surveyed Signature & Seal of Professional Surveyor</p> |
| | <p>Certificate No. Gary L. Jones 7977</p> |
| | <p>BASIN SURVEYS 26105</p> |