

District II

811 S. First St., Artesia, NM 88210

District III

1000 Rio Brazos Rd., Aztec, NM 87410

District IV

1220 S. St. Francis Dr., Santa Fe, NM 87505

## Energy, Minerals &amp; Natural Resources

Revised August 1, 2011

Oil Conservation Division

1220 South St. Francis Dr.

Santa Fe, NM 87505

Submit one copy to appropriate District Office

☐ AMENDED REPORT

## I. REQUEST FOR ALLOWABLE AND AUTHORIZATION TO TRANSPORT

<sup>1</sup> Operator name and Address Merit Energy Company 13727 Noel Rd Ste 500 Dallas, TX 75240		<sup>2</sup> OGRID Number 14591
		<sup>3</sup> Reason for Filing Code/ Effective Date DHC-4/19/12
<sup>4</sup> API Number 30 - 025-34791	<sup>5</sup> Pool Name Jalmat Tan Yates 7 Rivers	<sup>6</sup> Pool Code 79240
<sup>7</sup> Property Code 306852	<sup>8</sup> Property Name State A A/C 2	<sup>9</sup> Well Number 75

II. <sup>10</sup> Surface Location

Ul or lot no. L	Section 11	Township 22S	Range 36E	Lot Idn	Feet from the 2040	North/South Line South	Feet from the 660	East/West line East West	County Lea
--------------------	---------------	-----------------	--------------	---------	-----------------------	---------------------------	----------------------	-----------------------------	---------------

<sup>11</sup> Bottom Hole Location

UL or lot no.	Section	Township	Range	Lot Idn	Feet from the	North/South line	Feet from the	East/West line	County
<sup>12</sup> Lse Code S	<sup>13</sup> Producing Method Code	<sup>14</sup> Gas Connection Date	<sup>15</sup> C-129 Permit Number	<sup>16</sup> C-129 Effective Date	<sup>17</sup> C-129 Expiration Date				



## III. Oil and Gas Transporters

<sup>18</sup> Transporter OGRID 151618	<sup>19</sup> Transporter Name and Address Enterprise Creek Oil LLC	<sup>20</sup> O/G/W O

## IV. Well Completion Data

<sup>21</sup> Spud Date 04/17/2012	<sup>22</sup> Ready Date 04/17/2012	<sup>23</sup> TD 4060	<sup>24</sup> PBDT 3925	<sup>25</sup> Perforations 3272'-3452'	<sup>26</sup> DHC MC 4444
<sup>27</sup> Hole Size	<sup>28</sup> Casing & Tubing Size	<sup>29</sup> Depth Set	<sup>30</sup> Sacks Cement		

## V. Well Test Data

<sup>31</sup> Date New Oil 04/17/2012	<sup>32</sup> Gas Delivery Date 04/19/2012	<sup>33</sup> Test Date 04/19/2012	<sup>34</sup> Test Length 24	<sup>35</sup> Tbg. Pressure 0	<sup>36</sup> Csg. Pressure 5
<sup>37</sup> Choke Size 64/64	<sup>38</sup> Oil 0/6	<sup>39</sup> Water 0/50	<sup>40</sup> Gas 38/50		<sup>41</sup> Test Method Pumping
<sup>42</sup> I hereby certify that the rules of the Oil Conservation Division have been complied with and that the information given above is true and complete to the best of my knowledge and belief. Signature: 			OIL CONSERVATION DIVISION		
Printed name: Matt Ogden			Approved by: 		
Title: Regulatory Analyst			Title: REGULATORY ENGINEER		
E-mail Address: matt.ogden@meritenergy.com			Approval Date: JUL 17 2012		
Date: 07/09/2012		Phone: (972)628-1603			

JUL 17 2012

District I  
1625 N. French Dr., Hobbs, NM 88240  
District II  
811 S. First St., Artesia, NM 88210  
District III  
1000 Rio Brazos Rd., Aztec, NM 87410  
District IV  
1220 S. St. Francis Dr., Santa Fe, NM 87505

State of New Mexico  
Energy, Minerals & Natural Resources

Form C-104  
Revised August 1, 2011

Oil Conservation Division  
1220 South St. Francis Dr.  
Santa Fe, NM 87505

Submit one copy to appropriate District Office

☐ AMENDED REPORT

I. REQUEST FOR ALLOWABLE AND AUTHORIZATION TO TRANSPORT

<sup>1</sup> Operator name and Address Merit Energy Company 13727 Noel Rd Ste 500 Dallas, TX 75240		<sup>2</sup> OGRID Number 14591
		<sup>3</sup> Reason for Filing Code/ Effective Date DHC-4/19/12
<sup>4</sup> API Number 30 - 025-34791	<sup>5</sup> Pool Name Eunice 7 Rivers Queen South	<sup>6</sup> Pool Code 24130
<sup>7</sup> Property Code 306852	<sup>8</sup> Property Name State A A/C 2	<sup>9</sup> Well Number 75

II. <sup>10</sup> Surface Location

UL or lot no. 1	Section 11	Township 22S	Range 36E	Lot Idn	Feet from the 2040	North/South Line South	Feet from the 660	East/West line East	County Lea
--------------------	---------------	-----------------	--------------	---------	-----------------------	---------------------------	----------------------	------------------------	---------------

<sup>11</sup> Bottom Hole Location

UL or lot no.	Section	Township	Range	Lot Idn	Feet from the	North/South line	Feet from the	East/West line	County
<sup>12</sup> Lse Code S	<sup>13</sup> Producing Method Code	<sup>14</sup> Gas Connection Date	<sup>15</sup> C-129 Permit Number	<sup>16</sup> C-129 Effective Date	<sup>17</sup> C-129 Expiration Date				



III. Oil and Gas Transporters

<sup>18</sup> Transporter OGRID 151818	<sup>19</sup> Transporter Name and Address Enterprise Coker Oil LLC	<sup>20</sup> O/G/W O

IV. Well Completion Data

<sup>21</sup> Spud Date 04/17/2012	<sup>22</sup> Ready Date 04/17/2012	<sup>23</sup> TD 4060	<sup>24</sup> PBTD 3925	<sup>25</sup> Perforations 3851'-3869'	<sup>26</sup> DHC, MC 4444
<sup>27</sup> Hole Size	<sup>28</sup> Casing & Tubing Size	<sup>29</sup> Depth Set	<sup>30</sup> Sacks Cement		

V. Well Test Data

<sup>31</sup> Date New Oil 04/17/2012	<sup>32</sup> Gas Delivery Date 04/19/2012	<sup>33</sup> Test Date 04/19/2012	<sup>34</sup> Test Length 24	<sup>35</sup> Tbg. Pressure 0	<sup>36</sup> Csg. Pressure 5
<sup>37</sup> Choke Size 64/64	<sup>38</sup> Oil 6/6	<sup>39</sup> Water 50/50	<sup>40</sup> Gas 12/50		<sup>41</sup> Test Method Pumping
<sup>42</sup> I hereby certify that the rules of the Oil Conservation Division have been complied with and that the information given above is true and complete to the best of my knowledge and belief. Signature: 			OIL CONSERVATION DIVISION		
Printed name: Matt Ogden			Approved by: 		
Title: Regulatory Analyst			Title: PETROLEUM ENGINEER		
E-mail Address: matt.ogden@meritenergy.com			Approval Date: JUL 17 2012		
Date: 07/09/2012		Phone: (972)628-1603			