

Submit 1 Copy To Appropriate District
Office
District I - (575) 393-6161
1625 N. French Dr., Hobbs, NM 88240
District II - (575) 748-1283
811 S. First St., Artesia, NM 88201
District III - (505) 334-6178
1000 Rio Brazos Rd., Aztec, NM 87410
District IV - (505) 476-3460
1220 S. St. Francis Dr., Santa Fe, NM 87505

State of New Mexico
Energy, Minerals and Natural Resources

Form C-103
Revised August 1, 2011

OIL CONSERVATION DIVISION
1220 South St. Francis Dr.
Santa Fe, NM 87505

WELL API NO. 30-025-05867 ✓
5. Indicate Type of Lease STATE <input checked="" type="checkbox"/> FEE <input type="checkbox"/>
6. State Oil & Gas Lease No. B2330
7. Lease Name or Unit Agreement Name East Eumont Unit ✓
8. Well Number 107 ✓
9. OGRID Number 192463 ✓
10. Pool name or Wildcat Eumont Yates TR Qn
11. Elevation (Show whether DR, RKB, RT, GR, etc.) 3553'

SUNDRY NOTICES AND REPORTS ON WELLS
(DO NOT USE THIS FORM FOR PROPOSALS TO DRILL OR TO DEEPEN OR PLUG BACK TO A DIFFERENT RESERVOIR. USE "APPLICATION FOR PERMIT" (FORM C-101) FOR SUCH PROPOSALS.)

1. Type of Well: Oil Well ☐ Gas Well ☐ Other Injection

2. Name of Operator
OXY USA WTP Limited Partnership

3. Address of Operator
P.O. Box 50250 Midland, TX 79710

4. Well Location
Unit Letter A : 660 feet from the north line and 660 feet from the east line
Section 2 Township 20S Range 37E NMPM County Lea

11. Elevation (Show whether DR, RKB, RT, GR, etc.)
3553'

12. Check Appropriate Box to Indicate Nature of Notice, Report or Other Data

NOTICE OF INTENTION TO:

PERFORM REMEDIAL WORK ☐ PLUG AND ABANDON ☒
TEMPORARILY ABANDON ☐ CHANGE PLANS ☐
PULL OR ALTER CASING ☐ MULTIPLE COMPL ☐
DOWNHOLE COMMINGLE ☐

OTHER: ☐

SUBSEQUENT REPORT OF:

REMEDIAL WORK ☐ ALTERING CASING ☐
COMMENCE DRILLING OPNS. ☐ P AND A ☐
CASING/CEMENT JOB ☐

OTHER: ☐

13. Describe proposed or completed operations. (Clearly state all pertinent details, and give pertinent dates, including estimated date of starting any proposed work). SEE RULE 19.15:7.14 NMAC. For Multiple Completions: Attach wellbore diagram of proposed completion or recompletion.

TD-3887 PBD-3718' Perfs-3797-3840' CIBP-3718-6/97

8-5/8" 24# csg @ 372' w/ 350sx, 12-1/4" hole, TOC-Surf-Circ

5-1/2" 14# csg @ 3886' w/ 1000sx, 7-7/8" hole, TOC-1550-TS

1. RIH & tag CIBP @ 3718' M&P 25sx cmt to 3570' WOC-Tag

2. M&P 30sx cmt @ 2775-2575' WOC-Tag

3. Perf @ 1450' sqz 50sx cmt to 1400' WOC-Tag

4. Perf @ 422' sqz 145sx cmt to surface

10# MLF between plugs

Spud Date:

Rig Release Date:

I hereby certify that the information above is true and complete to the best of my knowledge and belief.

SIGNATURE

David Stewart

TITLE

Regulatory Advisor

DATE

7/16/12

Type or print name

E-mail address: david_stewart@oxy.com

PHONE: 432-685-5717

For State Use Only

APPROVED BY:

Mark Whitaker

TITLE

Compliance Officer

DATE

07-19-2012

Conditions of Approval (if any):


THE OIL CONSERVATION DIVISION MUST
BE NOTIFIED 24 HOURS PRIOR TO THE
BEGINNING OF PLUGGING OPERATIONS

JUL 19 2012

OXY USA WTP LP - Proposed
East Eumont Unit #107
API No. 30-025-05867

145sx @ 422'-Surface


12-1/4" hole @ 372'
8-5/8" csg @ 372'
w/ 350sx-TOC-Surf-Circ



Perf @ 422'

50sx @ 1550-1400' WOC-Tag

Perf @ 1550'




30sx @ 2775-2575' WOC-Tag

25sx @ 3718-3570'

7-7/8" hole @ 3887'
5-1/2" csg @ 3886'
w/ 1000sx-TOC-1550'-TS

6/97-CIBP @ 3718'

Perfs @ 3797-3840'



TD-3887'

OXY USA WTP LP - Current
East Eumont Unit #107
API No. 30-025-05867

12-1/4" hole @ 372'
8-5/8" csg @ 372'
w/ 350sx-TOC-Surf-Circ

6/97-CIBP @ 3718'

7-7/8" hole @ 3887'
5-1/2" csg @ 3886'
w/ 1000sx-TOC-1550'-TS

Perfs @ 3797-3840'

TD-3887'