

District I  
1625 N French Dr., Hobbs, NM 88240  
Phone (575) 393-6161 Fax (575) 393-0720  
District II  
811 S First St., Artesia, NM 88210  
Phone (575) 748-1283 Fax (575) 748-9720  
District III  
1000 Rio Brazos Road, Aztec, NM 87410  
Phone (505) 334-6178 Fax (505) 334-6170  
District IV  
1220 S St Francis Dr., Santa Fe, NM 87505  
Phone (505) 476-3460 Fax (505) 476-3462

**HOBBS OCD**

**AUG 01 2012**

**RECEIVED**

State of New Mexico  
Energy Minerals and Natural Resources  
Oil Conservation Division  
1220 South St. Francis Dr.  
Santa Fe, NM 87505

Form C-101  
Revised August 1, 2011

Permit

**APPLICATION FOR PERMIT TO DRILL, RE-ENTER, DEEPEN, PLUGBACK, OR ADD A ZONE**

<sup>1</sup> Operator Name and Address <b>Cameron Oil &amp; Gas Company P.O. Box 1456 Roswell, NM 88202</b>		<sup>2</sup> OGRID Number <b>181109</b>
		<sup>3</sup> API Number <b>30-025-28425</b>
<sup>4</sup> Property Code <b>309508</b>	<sup>5</sup> Property Name <b>Gulf State</b>	<sup>6</sup> Well No <b>2</b>

**<sup>7</sup> Surface Location**

UL - Lot	Section	Township	Range	Lot Idn	Feet from	N/S Line	Feet From	E/W Line	County
N	2	23 S	37 E		660'	South	1980'	West	Lea

**<sup>8</sup> Pool Information**

<b>S WD; San Andres - Glorieta - Yeso - Abo</b>	<b>96122</b>
---	--------------

**Additional Well Information**

<sup>9</sup> Work Type <b>E</b>	<sup>10</sup> Well Type <b>S</b>	<sup>11</sup> Cable/Rotary <b>R</b>	<sup>12</sup> Lease Type <b>S</b>	<sup>13</sup> Ground Level Elevation <b>3296'</b>
<sup>14</sup> Multiple <b>N</b>	<sup>15</sup> Proposed Depth <b>7175'</b>	<sup>16</sup> Formation <b>Abo</b>	<sup>17</sup> Contractor <b>TBD</b>	<sup>18</sup> Spud Date <b>8/15/2012</b>
Depth to Ground water <b>~96'</b>		Distance from nearest fresh water well <b>~2700'</b>		Distance to nearest surface water <b>n/a</b>

**<sup>19</sup> Proposed Casing and Cement Program**

Type	Hole Size	Casing Size	Casing Weight/lb	Setting Depth	Sacks of Cement	Estimated TOC
Surface	17.5"	13.375"	40#	1150'	900 'C'	Circ. to S urf.
Intermediate	12.25"	8.625"	32#	4200'	3925 'C'	Circ. to S urf.
Production	7.875"	5.5"	17#	7175'	1150 'C'	Circ. to S urf.


**Casing/Cement Program: Additional Comments**

Request well number / name change: Formerly Gulf State No.1 / currently P&A'd - request number change as an active offset well is named and numbered the same.
--



**Proposed Blowout Prevention Program**

Type	Working Pressure	Test Pressure	Manufacturer
Hydraulic or Man./Dbl. Blind Ram	3000 psi	5000 psi	Shaffer/Hydril or equivalent

**Permit Expires 2 Years From Approval  
Date Unless Drilling Underway**

I hereby certify that the information given above is true and complete to the best of my knowledge and belief I further certify that the drilling pit will be constructed according to NMOCD guidelines <input checked="" type="checkbox"/> , a general permit <input type="checkbox"/> , or an (attached) alternative OCD-approved plan <input type="checkbox"/> .		OIL CONSERVATION DIVISION	
Printed name <b>Ben Stone</b>		Approved By 	
Title <b>Agent for Cameron O&amp;G</b>		Title <b>PERMITTING ENGINEER</b>	
E-mail Address <b>ben@sosconsulting.us</b>		Approved Date	Expiration Date
Date <b>7/23/2012</b>		<b>AUG 09 2012</b>	
Phone <b>903-488-9850</b>	Conditions of Approval Attached		

**AUG 09 2012**

<p>16</p>				<p>17 <b>OPERATOR CERTIFICATION</b></p> <p><i>I hereby certify that the information contained herein is true and complete to the best of my knowledge and belief, and that this organization either owns a working interest or unleased mineral interest in the land including the proposed bottom hole location or has a right to drill this well at this location pursuant to a contract with an owner of such a mineral or working interest, or to a voluntary pooling agreement or a compulsory pooling order heretofore entered by the division</i></p> <p>Signature <u></u> Date <u>7/23/2012</u></p> <p><b>Benjamin E. Stone</b> Printed Name</p> <p><b>SOS Consulting, LLC agent for: Cameron Oil &amp; Gas Co.</b></p>
				<p>18 <b>SURVEYOR CERTIFICATION</b></p> <p><i>I hereby certify that the well location shown on this plat was plotted from field notes of actual surveys made by me or under my supervision, and that the same is true and correct to the best of my belief</i></p> <p><b>July 29, 1983</b> Date of Survey</p> <p>Signature and Seal of Professional Surveyor <b>John West</b></p>
<p>1980 feet</p>  <p>660 feet</p>				<p><b>Cert. No. 676</b> Certificate Number</p>