

UNITED STATES
DEPARTMENT OF THE INTERIOR
BUREAU OF LAND MANAGEMENT

FORM APPROVED
OMB NO 1004-0137
Expires July 31, 2010

SUNDRY NOTICES AND REPORTS ON WELLS

OCD Hobbs

Do not use this form for proposals to drill or to re-enter an abandoned well. Use Form 3160-3 (APD) for such proposals.

HOBBS OCD

SUBMIT IN TRIPLICATE - Other instructions on page 2 SEP 12 2012

1 Type of Well
☒ Oil Well ☐ Gas Well ☐ Other

2 Name of Operator
EOG Resources Inc.

3a Address
P.O. Box 2267 Midland, Texas 79702

3b Phone No (include area code)
432-686-3689

4 Location of Well (Footage, Sec, T, R, M, or Survey Description)
330 FSL & 365 FWL, SWNW, Sec 36 SHL
330 FNL & 365 FWL, NWNW, Sec 25 Proposed BHL

5 Lease Serial No

NM 122622 BHL

6 If Indian, Allottee or Tribe Name

7 If Unit or CA/Agreement, Name and/or No

8. Well Name and No.

Endurance 36 3H

State Com

9 API Well No

30-025-40259

10. Field and Pool, or Exploratory Area
Bradley; Bone Spring

11 County or Parish, State

Lea NM

12. CHECK APPROPRIATE BOX(ES) TO INDICATE NATURE OF NOTICE, REPORT, OR OTHER DATA


TYPE OF SUBMISSION	TYPE OF ACTION
<input checked="" type="checkbox"/> Notice of Intent	<input type="checkbox"/> Acidize <input type="checkbox"/> Deepen <input type="checkbox"/> Production (Start/Resume) <input type="checkbox"/> Water Shut-Off
<input type="checkbox"/> Subsequent Report	<input type="checkbox"/> Alter Casing <input type="checkbox"/> Fracture Treat <input type="checkbox"/> Reclamation <input type="checkbox"/> Well Integrity
<input type="checkbox"/> Final Abandonment Notice	<input type="checkbox"/> Casing Repair <input type="checkbox"/> New Construction <input type="checkbox"/> Recomplete <input type="checkbox"/> Other
	<input checked="" type="checkbox"/> Change Plans <input type="checkbox"/> Plug and Abandon <input type="checkbox"/> Temporarily Abandon
	<input type="checkbox"/> Convert to Injection <input type="checkbox"/> Plug Back <input type="checkbox"/> Water Disposal

13. Describe Proposed or Completed Operation (clearly state all pertinent details, including estimated starting date of any proposed work and approximate duration thereof. If the proposal is to deepen directionally or recomple horizontally, give subsurface locations and measured and true vertical depths of all pertinent markers and zones. Attach the Bond under which the work will be performed or provide the Bond No. on file with BLM/BIA. Required subsequent reports shall be filed within 30 days following completion of the involved operations. If the operation results in a multiple completion or recompletion in a new interval, a Form 3160-4 shall be filed once testing has been completed. Final Abandonment Notices shall be filed only after all requirements, including reclamation, have been completed, and the operator has determined that the final site is ready for final inspection.)

EOG Resources requests an amendment to the surface use plan of our APD for this well.

Attached is an amended reclamation plan and wellsite diagram.

OK-TEN
9/5/12

14 I hereby certify that the foregoing is true and correct
Name (Printed/Typed) Stan Wagner
Signature 
Title Regulatory Analyst
Date 8/27/12

THIS SPACE FOR FEDERAL OR STATE OFFICE USE

Approved by /s/ Don Peterson

Title

Date

SEP 10 2012


Conditions of approval, if any, are attached. Approval of this notice does not warrant or certify that the applicant holds legal or equitable title to those rights in the subject lease which would entitle the applicant to conduct operations thereon


Office

CARLSBAD FIELD OFFICE

Title 18 U.S.C. Section 1001, and Title 43 U.S.C. Section 1212, makes it a crime for any person knowingly and willfully to make to any department or agency of the United States any false, fictitious or fraudulent statements or representations as to any matter within its jurisdiction.

SEP 13 2012



TITLE			
ENDURANCE 36 STATE COM # 3H & 4H			
DESCRIPTION			
PROPOSED SURFACE USE PLAN			
DRAWN BY	REVISED	SCALE	
PNH	9/4/2012	1" = 35 ft	