

New Mexico Oil Conservation Division, District I

1625 N. Pk

Form 3160-5
(February 2005)UNITED STATES
DEPARTMENT OF THE INTERIOR
BUREAU OF LAND MANAGEMENT

Hobbs, NM 88401

FORM APPROVED
OMB No 1004-0137
Expires March 31, 2007

SUNDRY NOTICES AND REPORTS ON WELLS

Do not use this form for proposals to drill or to re-enter an
abandoned well. Use Form 3160-3 (APD) for such proposals.

HOBBS OGD

SEP 17 2012

RECEIVED

Lease Serial No.

NM-131210

6. If Indian, Allottee or Tribe Name

SUBMIT IN TRIPLICATE - Other instructions on page 2.

7. If Unit of CA/Agreement, Name and/or No.

1. Type of Well

☒ Oil Well ☐ Gas Well ☐ Other8. Well Name and No.
Chaveroo "A" Federal #1

2. Name of Operator Kevin O Butler & Associates, Inc.

9. API Well No.

30-005-200883

20883

3a. Address

P.O. Box 1171, Midland TX 79701

3b. Phone No. (include area code)

432-682-1178

10. Field and Pool or Exploratory Area

Chaveroo San Andres

4. Location of Well (Footage, Sec., T., R., M., or Survey Description)

1980' FNL, 660' FWL, Sec. 15, T-8S, R33E

11. Country or Parish, State

Chaves County, NM

12. CHECK THE APPROPRIATE BOX(ES) TO INDICATE NATURE OF NOTICE, REPORT OR OTHER DATA

TYPE OF SUBMISSION

TYPE OF ACTION

☐ Notice of Intent☐ Acidize☐ Deepen☐ Production (Start/Resume)☐ Water Shut-Off☐ Alter Casing☐ Fracture Treat☒ Reclamation☐ Well Integrity☐ Subsequent Report☐ Casing Repair☐ New Construction☐ Recomplete☐ Other☒ Final Abandonment Notice☐ Change Plans☐ Plug and Abandon☐ Temporarily Abandon☐ Convert to Injection☐ Plug Back☐ Water Disposal

13. Describe Proposed or Completed Operation: Clearly state all pertinent details, including estimated starting date of any proposed work and approximate duration thereof. If the proposal is to deepen directionally or recompleat horizontally, give subsurface locations and measured and true vertical depths of all pertinent markers and zones. Attach the Bond under which the work will be performed or provide the Bond No. on file with BLM/BIA. Required subsequent reports must be filed within 30 days following completion of the involved operations. If the operation results in a multiple completion or recompleat in a new interval, a Form 3160-4 must be filed once following has been completed. Final Abandonment Notices must be filed only after all requirements, including reclamation, have been completed and the operator has determined that the site is ready for final inspection.)

Notice was given Order 04-106-10 stating reclamation of the wellsite and access road needed additional corrective action.

All physical work has been completed as stipulated in the order. Environmental Problem #1 thru #4

Included with this notice is a copy of a release by surface rights holder stating that the work was done to his satisfaction. This satisfies the requirements for environmental problem #5

Finally, this form is being filed to comply with environmental problem #6 giving notice through form 3160-5 that everything is done and ready for inspection.

14. I hereby certify that the foregoing is true and correct

Name (Printed/Typed)

Thomas McCluskey

Title

Manager

Signature

Date

7/18/11

THIS SPACE FOR FEDERAL OR STATE OFFICE USE

Approved by

ISI Angel Mayes

Assistant Field Manager,
Lands And Minerals

Date

SEP 13 2012

Conditions of approval, if any, are attached. Approval of this notice does not warrant or certify that the applicant holds legal or equitable title to those rights in the subject lease which would entitle the applicant to conduct operations thereon. MW/OCD 9/17/12

Office

ROSWELL FIELD OFFICE

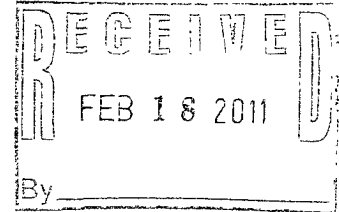
Title 18 U.S.C. Section 1001 and Title 43 U.S.C. Section 1212, make it a crime for any person knowingly and willfully to make to any department or agency of the United States any false, fictitious or fraudulent statements or representations as to any matter within its jurisdiction

(Instructions on page 2)

SEP 18 2012

KEVIN O. BUTLER & ASSOCIATES, INC.

550 W. Texas, Suite 660, Midland, TX 79701 (432) 682-1178 / FAX (432) 687-5725



February 2, 2010

Christopher Seed
Seed Cattle Company
400 N. Magnum Industrial Parkway.
Hobbs, NM 88240

Dear Mr. Seed


This letter will serve to document an agreement between you, as the surface rights holder, and Kevin O. Butler and Associates, Inc. with regard and limited to the following property situated on BLM lease NM-031210:

Chaveroo "A" Federal #1 and #2
Section 15, Township 8 South, Range 33 East
Chaves County, New Mexico


The parties agree that (i) the well pads and access roads for or associated with this property have remediated to the satisfaction of the surface rights holder, and (ii) no future surface work with regard to this property is necessary.

Please acknowledge your agreement with the foregoing by signing in the blank provided below and return in the pre-addressed, pre-paid envelope included. A second copy of this agreement is included for your records.

Cordially


Thomas McCluskey
Manager

AGREED AND ACCEPTED THIS 11 DAY OF February, 2011.

By: 
Christopher Seed
Seed Cattle Company