

District I
1625 N. French Dr., Hobbs, NM 88240
District II
1301 W Grand Avenue, Artesia, NM 88210
District III
1000 R10 Brazos Road, Aztec, NM 87410
District IV
1220 S St. Francis Dr., Santa Fe, NM 87505

State of New Mexico
Energy Minerals and Natural Resources **HOBBS OCD**

Form C-101
June 16, 2008

Oil Conservation Division
1220 South St. Francis Dr.
Santa Fe, NM 87505

Submit to appropriate District Office
OCT 05 2012 ☐ AMENDED REPORT

RECEIVED

APPLICATION FOR PERMIT TO DRILL, RE-ENTER, DEEPEN, PLUGBACK, OR ADD A ZONE

¹ Operator Name and Address John H. Hendrix Corporation P. O. Box 3040 Midland, TX 79702-3040		² OGRID Number 012024
³ Property Code 005218	⁴ Property Name Sarkeys A	⁵ API Number 30 - 025-21602
⁹ Proposed Pool 1 Tubb Oil & Gas		¹⁰ Proposed Pool 2

7 Surface Location

UL or lot no	Section	Township	Range	Lot Idn	Feet from the	North/South line	Feet from the	East/West line	County
H	26	21S	37E		1650	NORTH	990	EAST	LEA

8 Proposed Bottom Hole Location If Different From Surface

UL or lot no	Section	Township	Range	Lot Idn	Feet from the	North/South line	Feet from the	East/West line	County

Additional Well Information

¹¹ Work Type Code P	¹² Well Type Code O	¹³ Cable/Rotary	¹⁴ Lease Type Code P	¹⁵ Ground Level Elevation 3378' GR
¹⁶ Multiple	¹⁷ Proposed Depth	¹⁸ Formation Blinebry, Drinkard, Wantz Abo	¹⁹ Contractor	²⁰ Spud Date

21 Proposed Casing and Cement Program


Hole Size	Casing Size	Casing weight/foot	Setting Depth	Sacks of Cement	Estimated TOC
		NC			

²² Describe the proposed program If this application is to DEEPEN or PLUG BACK, give the data on the present productive zone and proposed new productive zone
Describe the blowout prevention program, if any Use additional sheets if necessary

**Permit Expires 2 Years From Approval
Date Unless Drilling Underway**

1. MIRU. POOH w/ prod equipment
2. Perf Tubb zone 6145-6280'. Acidize Blinebry and Tubb zones w/5000 gal 15% HCl. Swab back acid.
3. Acidize Drinkard and Wzntz Abo zones w/5000 gal 15% HCl. Swab back acid.
4. Return to production and test. Well will be DHC Blinebry, Tubb, Drinkard and Wantz Abo.

²³ I hereby certify that the information given above is true and complete to the best of my knowledge and belief.

Signature: 

Printed name: Carolyn Doran Haynes

Title Engineer

E-mail Address: cdoranhaynes@jhnc.org

Date 10/05/12

Phone 432-684-6631

OIL CONSERVATION DIVISION

Approved by:

Title

Petroleum Engineer

Approval Date

OCT 05 2012

Expiration Date

Conditions of Approval Attached ☐

OCT 09 2012

District I
1625 N. French Dr., Hobbs, NM 88240
District II
1301 W. Grand Avenue, Artesia, NM 88210
District III
1000 Rio Brazos Rd., Aztec, NM 87410
District IV
1220 S. St. Francis Dr., Santa Fe, NM 87505

State of New Mexico
Energy, Minerals & Natural Resources Department
OIL CONSERVATION DIVISION
1220 South St. Francis Dr.
Santa Fe, NM 87505

HOBBS OCD

OCT 05 2012

Form C-102
Revised October 12, 2005
Submit to Appropriate District Office
State Lease - 4 Copies
Fee Lease - 3 Copies
☐ AMENDED REPORT

WELL LOCATION AND ACREAGE DEDICATION PLAT

¹ API Number 30-025-21602		² Pool Code 6660		³ Well Name Blinberry Oil & Gas	
⁴ Property Code 005218		⁵ Property Name Sarkeys A			⁶ Well Number 2
⁷ OGRID No. 012024		⁸ Operator Name John H. Hendrix Corporation			⁹ Elevation 3378' GL

¹⁰ Surface Location

UL or lot no. H	Section 26	Township 21S	Range 37E	Lot Idn	Feet from the 1650	North/South line North	Feet from the 990	East/West line East	County Lea
--------------------	---------------	-----------------	--------------	---------	-----------------------	---------------------------	----------------------	------------------------	---------------

¹¹ Bottom Hole Location If Different From Surface

UL or lot no.	Section	Township	Range	Lot Idn	Feet from the	North/South line	Feet from the	East/West line	County
¹² Dedicated Acres 40		¹³ Joint or Infill		¹⁴ Consolidation Code		¹⁵ Order No.			

No allowable will be assigned to this completion until all interests have been consolidated or a non-standard unit has been approved by the division.

¹⁶					¹⁷ OPERATOR CERTIFICATION I hereby certify that the information contained herein is true and complete to the best of my knowledge and belief, and that this organization either owns a working interest or unleased mineral interest in the land including the proposed bottom hole location or has a right to drill this well at this location pursuant to a contract with an owner of such a mineral or working interest, or to a voluntary pooling agreement or a compulsory pooling order heretofore entered by the division. Signature: <u>Carolyn Doran Haynes</u> Date: <u>10/5/12</u> Printed Name: Carolyn Doran Haynes
					¹⁸ SURVEYOR CERTIFICATION I hereby certify that the well location shown on this plat was plotted from field notes of actual surveys made by me or under my supervision, and that the same is true and correct to the best of my belief.
					Date of Survey Signature and Seal of Professional Surveyor
					Certificate Number

16				<div data-bbox="1060 974 1511 1004">17 OPERATOR CERTIFICATION</div> <div data-bbox="1060 1004 1511 1198"><i>I hereby certify that the information contained herein is true and complete to the best of my knowledge and belief, and that this organization either owns a working interest or unleased mineral interest in the land including the proposed bottom hole location or has a right to drill this well at this location pursuant to a contract with an owner of such a mineral or working interest, or to a voluntary pooling agreement or a compulsory pooling order heretofore entered by the division</i></div> <div data-bbox="1060 1198 1511 1272"><div data-bbox="1060 1198 1511 1253"><i>Carolyn Doran Haynes</i> <i>10/5/12</i></div><div data-bbox="1060 1253 1511 1272">Signature Date</div></div> <div data-bbox="1060 1300 1511 1340"><div data-bbox="1060 1300 1511 1321">Carolyn Doran Haynes</div><div data-bbox="1060 1321 1511 1340">Printed Name</div></div>
			<div data-bbox="808 1219 1037 1447"></div>	
				<div data-bbox="1060 1457 1511 1487">18 SURVEYOR CERTIFICATION</div> <div data-bbox="1060 1487 1511 1672"><i>I hereby certify that the well location shown on this plat was plotted from field notes of actual surveys made by me or under my supervision, and that the same is true and correct to the best of my belief.</i></div>
				<div data-bbox="1060 1685 1511 1706">Date of Survey</div> <div data-bbox="1060 1719 1511 1740">Signature and Seal of Professional Surveyor</div> <div data-bbox="1060 1885 1511 1906">Certificate Number</div>

District I
1625 N. French Dr., Hobbs, NM 88240
District II
1301 W. Grand Avenue, Artesia, NM 88210
District III
1000 Rio Brazos Rd., Aztec, NM 87410
District IV
1220 S. St. Francis Dr., Santa Fe, NM 87505

State of New Mexico
Energy, Minerals & Natural Resources Department
OIL CONSERVATION DIVISION
1220 South St. Francis Dr.
Santa Fe, NM 87505

Form C-102
Revised October 12, 2005
Submit to Appropriate District Office
State Lease - 4 Copies
Fee Lease - 3 Copies

OCT 05 2012

☐ AMENDED REPORT

WELL LOCATION AND ACREAGE DEDICATION PLAT

¹ API Number 30-025-21602	² Pool Code 62700	³ Pool Name Wantz Abo
⁴ Property Code 005218	⁵ Property Name Sarkeys A	⁶ Well Number 2
⁷ OGRID No. 012024	⁸ Operator Name John H. Hendrix Corporation	⁹ Elevation 3378' GL

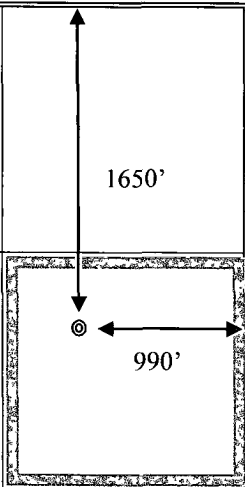

¹⁰ Surface Location

UL or lot no. H	Section 26	Township 21S	Range 37E	Lot Idn	Feet from the 1650	North/South line North	Feet from the 990	East/West line East	County Lea
--------------------	---------------	-----------------	--------------	---------	-----------------------	---------------------------	----------------------	------------------------	---------------

¹¹ Bottom Hole Location If Different From Surface

UL or lot no.	Section	Township	Range	Lot Idn	Feet from the	North/South line	Feet from the	East/West line	County
¹² Dedicated Acres 40	¹³ Joint or Infill	¹⁴ Consolidation Code	¹⁵ Order No.						

No allowable will be assigned to this completion until all interests have been consolidated or a non-standard unit has been approved by the division.

¹⁶					¹⁷ OPERATOR CERTIFICATION <i>I hereby certify that the information contained herein is true and complete to the best of my knowledge and belief, and that this organization either owns a working interest or unleased mineral interest in the land including the proposed bottom hole location or has a right to drill this well at this location pursuant to a contract with an owner of such a mineral or working interest, or to a voluntary pooling agreement or a compulsory pooling order heretofore entered by the division</i>  Signature Date 10/5/12
					Carolyn Doran Haynes Printed Name
					¹⁸ SURVEYOR CERTIFICATION <i>I hereby certify that the well location shown on this plat was plotted from field notes of actual surveys made by me or under my supervision, and that the same is true and correct to the best of my belief.</i> Date of Survey Signature and Seal of Professional Surveyor Certificate Number

District I
1625 N. French Dr., Hobbs, NM 88240
District II
1301 W. Grand Avenue, Artesia, NM 88210
District III
1000 Rio Brazos Rd., Aztec, NM 87410
District IV
1220 S. St. Francis Dr., Santa Fe, NM 87505

State of New Mexico
Energy, Minerals & Natural Resources Department
OIL CONSERVATION DIVISION
1220 South St. Francis Dr.
Santa Fe, NM 87505

Form C-102
Revised October 12, 2005
Submit to Appropriate District Office
State Lease - 4 Copies
Fee Lease - 3 Copies
☐ AMENDED REPORT

WELL LOCATION AND ACREAGE DEDICATION PLAT

¹ API Number 30-025-21602	² Pool Code 60240	³ Pool Name Tubb Oil & Gas
⁴ Property Code 005218	⁵ Property Name Sarkeys A	⁶ Well Number 2
⁷ OGRID No. 012024	⁸ Operator Name John H. Hendrix Corporation	⁹ Elevation 3378' GL

10 Surface Location

UL or lot no.	Section	Township	Range	Lot Idn	Feet from the	North/South line	Feet from the	East/West line	County
H	26	21S	37E		1650	North	990	East	Lea

11 Bottom Hole Location If Different From Surface

UL or lot no.	Section	Township	Range	Lot Idn	Feet from the	North/South line	Feet from the	East/West line	County
¹² Dedicated Acres 40	¹³ Joint or Infill	¹⁴ Consolidation Code	¹⁵ Order No.						

No allowable will be assigned to this completion until all interests have been consolidated or a non-standard unit has been approved by the division.

16				<p>1650'</p> <p>990'</p>	17 OPERATOR CERTIFICATION <i>I hereby certify that the information contained herein is true and complete to the best of my knowledge and belief, and that this organization either owns a working interest or unleased mineral interest in the land including the proposed bottom hole location or has a right to drill this well at this location pursuant to a contract with an owner of such a mineral or working interest, or to a voluntary pooling agreement or a compulsory pooling order heretofore entered by the division</i> Signature: <u>Carolyn Doran Haynes</u> Date: <u>10/5/12</u> Printed Name: <u>Carolyn Doran Haynes</u>
					18 SURVEYOR CERTIFICATION <i>I hereby certify that the well location shown on this plat was plotted from field notes of actual surveys made by me or under my supervision, and that the same is true and correct to the best of my belief.</i>
					Date of Survey Signature and Seal of Professional Surveyor
					Certificate Number

OCT 05 2012

SARKEYS A #2**RECEIVED****1650' FNL & 990' FEL, Sec 26, T21S, R37E, Lea County, New Mexico**

UL H

GR ELEV is 3378'

12 1/4" hole

API # 30-025-21602

OGRID # 012024

9 5/8" 32# csg @ 1349' cmt w/500 sx circ

TOC 1700' by temp survey

8 3/4" hole

Tbg. 2 3/8" 194, TAC,36, IPC jt, SN PFS, BPMA
 Rods 85 - 7/8"; 192 - 3/4"; 9 - 7/8" (2009)

PROPOSED DHC
 Blinebry, Tubb, Drinkard, Wantz Abo

DHC - 5961 (1979)

TAC

Blinebry Perfs @ 5710-5861' 12 holes(1966)

Blinebry Perfs @ 5569-5672' (2009)

PROPOSED: Tubb perfs 6145-6280'

Drinkard Perfs @ 6445-6546' 10 holes (1966)

Wantz Abo Perfs @ 6777-7213' 22 holes (1966)

TD = 7295' PBTD = 7251' 7" 23# csg @ 7289' w/1050 sx

Drawn

BY

2009

JHHC

John H. Hendrix Corporation
 110 North Marienfeld Suite 400
 Midland, TX 79702

Sarkeys A #2

1650' FNL & 990' FEL
 SEC 26, T21S, R37E
 Lea County New Mexico