

Submit 1 Copy To Appropriate District
Office
District I - (575) 393-6161
1625 N. French Dr., Hobbs, NM 88240
District II - (575) 748-1283
811 S. First St., Artesia, NM 88210
District III - (505) 334-6178
1000 Rio Brazos Rd., Aztec, NM 87410
District IV - (505) 476-3460
1220 S. St. Francis Dr., Santa Fe, NM
87505

State of New Mexico
Energy, Minerals and Natural Resources

Form C-103
Revised August 1, 2011

OIL CONSERVATION DIVISION

1220 South St. Francis Dr.
Santa Fe, NM 87505

| | |
|--|--|
| WELL API NO. | 30-005-20908 |
| 5. Indicate Type of Lease | STATE <input type="checkbox"/> FEE <input checked="" type="checkbox"/> |
| 6. State Oil & Gas Lease No. | |
| 7. Lease Name or Unit Agreement Name | YOAKUM |
| 8. Well Number | 1 |
| 9. OGRID Number | 190595 |
| 10. Pool name or Wildcat | Chavero SAN ANDRES |
| 11. Elevation (Show whether DR, RKB, RT, GR. etc.) | 4389.0' GR |

| | |
|--|---|
| SUNDRY NOTICES AND REPORTS ON WELLS (DO NOT USE THIS FORM FOR PROPOSALS TO DRILL OR TO DEPLEN OR PLUG BACK TO A DIFFERENT RESERVOIR. USE "APPLICATION FOR PERMIT" (FORM C-101) FOR SUCH PROPOSALS.) | |
| 1. Type of Well: Oil Well <input checked="" type="checkbox"/> Gas Well <input type="checkbox"/> Other | |
| 2. Name of Operator | Endeavor Energy Resources, LP |
| 3. Address of Operator | 110 N. Marienfeld, Ste 200 Midland, TX 79701 |
| 4. Well Location | Unit Letter K : 1980 feet from the SOUTH line and 1980 feet from the WEST line Section 15 Township 8S Range 33E NMPM County CHAVES |
| 11. Elevation (Show whether DR, RKB, RT, GR. etc.) | 4389.0' GR |

12. Check Appropriate Box to Indicate Nature of Notice, Report or Other Data

NOTICE OF INTENTION TO:

PERFORM REMEDIAL WORK ☐ PLUG AND ABANDON ☐
TEMPORARILY ABANDON ☐ CHANGE PLANS ☐
PULL OR ALTER CASING ☐ MULTIPLE COMPL ☐
DOWNHOLE COMMINGLE ☐

SUBSEQUENT REPORT OF:

REMEDIAL WORK ☐ ALTERING CASING ☐
COMMENCE DRILLING OPNS. ☐ P AND A ☐
CASING/CEMENT JOB ☐

OTHER: ☐

OTHER: T/A MIT TEST ☒

13. Describe proposed or completed operations. (Clearly state all pertinent details, and give pertinent dates, including estimated date of starting any proposed work). SEE RULE 19.15.7.14 NMAC. For Multiple Completions: Attach wellbore diagram of proposed completion or recompletion.

MIT TEST dated 10/1/2012

Pressured up to 505 and held.

The test was not witness. Maxey Brown wasw contacted and said to go ahead and run test.

Chart will hand carried to Maxey.


This Approval of Temporary
Abandonment Expires 4-4-2013

Spud Date:

Rig Release Date:

I hereby certify that the information above is true and complete to the best of my knowledge and belief.

SIGNATURE



TITLE Regulatory Analyst

DATE 10/04/2012


Type or print name Jan South

E-mail address: JSouth@eeronline.com


PHONE: (432)262-4014

For State Use Only

APPROVED BY



TITLE



DATE 10-15-2012

Conditions of Approval (if any):

OCT 16 2012

