

UNITED STATES  
DEPARTMENT OF THE INTERIOR  
BUREAU OF LAND MANAGEMENT

HOBBS OGD Hobbs

OCT 23 2012

FORM APPROVED  
OMB NO. 1004-0135  
Expires: July 31, 2010**SUNDRY NOTICES AND REPORTS ON WELLS**  
*Do not use this form for proposals to drill or to re-enter an abandoned well. Use form 3160-3 (APD) for such proposals.*

RECEIVED

**SUBMIT IN TRIPLICATE - Other instructions on reverse side.**

1. Type of Well <input checked="" type="checkbox"/> Oil Well <input type="checkbox"/> Gas Well <input type="checkbox"/> Other		5. Lease Serial No. NMLC061873B
2. Name of Operator CIMAREX ENERGY COMPANY		6. If Indian, Allottee or Tribe Name
Contact: TERRI STATHEM E-Mail: tstathem@cimarex.com		7. If Unit or CA/Agreement, Name and/or No.
3a. Address 600 NORTH MARIENFELD STREET SUITE 600 MIDLAND, TX 79701	3b. Phone No. (include area code) Ph: 432-620-1936	8. Well Name and No. COTTON DRAW 9L FEDERAL 2H
4. Location of Well (Footage, Sec., T., R., M., or Survey Description) Sec 9 T25S R32E 280FSL 2290FWL		9. API Well No. 30-025-40784
		10. Field and Pool, or Exploratory WILDCAT BONE SPRING
		11. County or Parish, and State LEA COUNTY, NM

## 12. CHECK APPROPRIATE BOX(ES) TO INDICATE NATURE OF NOTICE, REPORT, OR OTHER DATA

TYPE OF SUBMISSION	TYPE OF ACTION			
<input checked="" type="checkbox"/> Notice of Intent	<input type="checkbox"/> Acidize	<input type="checkbox"/> Deepen	<input type="checkbox"/> Production (Start/Resume)	<input type="checkbox"/> Water Shut-Off
<input type="checkbox"/> Subsequent Report	<input type="checkbox"/> Alter Casing	<input type="checkbox"/> Fracture Treat	<input type="checkbox"/> Reclamation	<input type="checkbox"/> Well Integrity
<input type="checkbox"/> Final Abandonment Notice	<input type="checkbox"/> Casing Repair	<input type="checkbox"/> New Construction	<input type="checkbox"/> Recomplete	<input checked="" type="checkbox"/> Other
	<input type="checkbox"/> Change Plans	<input type="checkbox"/> Plug and Abandon	<input type="checkbox"/> Temporarily Abandon	Change to Original APD
	<input type="checkbox"/> Convert to Injection	<input type="checkbox"/> Plug Back	<input type="checkbox"/> Water Disposal	

13. Describe Proposed or Completed Operation (clearly state all pertinent details, including estimated starting date of any proposed work and approximate duration thereof. If the proposal is to deepen directionally or recompleat horizontally, give subsurface locations and measured and true vertical depths of all pertinent markers and zones. Attach the Bond under which the work will be performed or provide the Bond No. on file with BLM/BIA. Required subsequent reports shall be filed within 30 days following completion of the involved operations. If the operation results in a multiple completion or recompleat in a new interval, a Form 3160-4 shall be filed once testing has been completed. Final Abandonment Notices shall be filed only after all requirements, including reclamation, have been completed, and the operator has determined that the site is ready for final inspection.)

Cimarex Energy Co. respectfully requests approval to change the rig diagram & production facilities diagram as shown on the attached drawings.


The road is approved to for entry North West portion of the well pad, for safety reasons we cannot have the motor side of the pad located in the same NW portion of the well pad.

NO other aspects of the APD rig diagram will change except for a 180 degree turn of the pad and location of the frac tank farm. The road will remain in the NW portion of the pad.

OK CCL 10/19/12

14. I hereby certify that the foregoing is true and correct. Electronic Submission #155485 verified by the BLM Well Information System For CIMAREX ENERGY COMPANY, sent to the Hobbs	
Name (Printed/Typed) TERRI STATHEM	Title REGULATORY ANALYST
Signature (Electronic Submission)	Date 10/19/2012

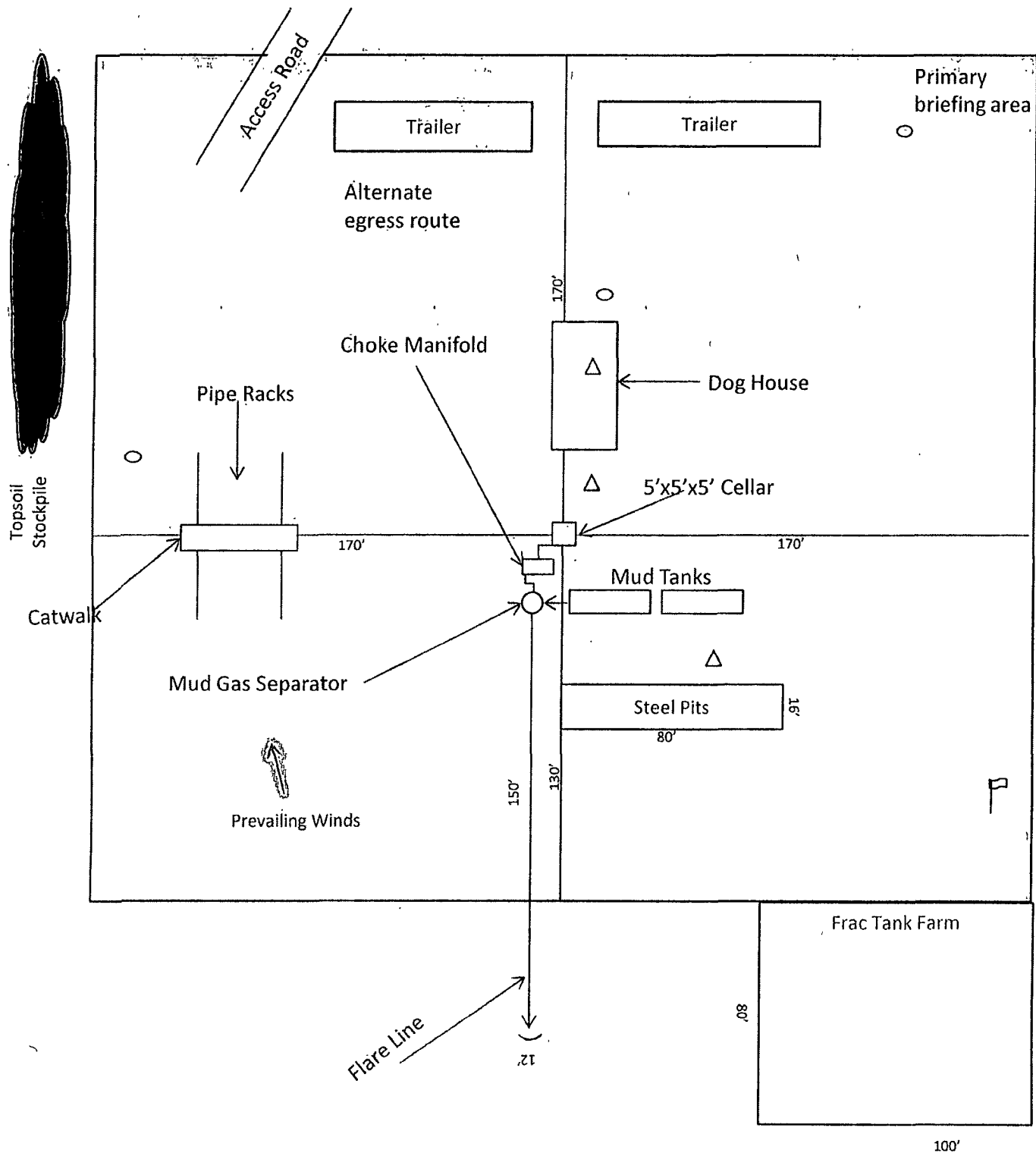
## THIS SPACE FOR FEDERAL OR STATE OFFICE USE

Approved By 	Title AFM	Date 10/19/12
Conditions of approval, if any, are attached. Approval of this notice does not warrant or certify that the applicant holds legal or equitable title to those rights in the subject lease which would entitle the applicant to conduct operations thereon.		Office

Title 18 U.S.C. Section 1001 and Title 43 U.S.C. Section 1212, make it a crime for any person knowingly and willfully to make to any department or agency of the United States any false, fictitious or fraudulent statements or representations as to any matter within its jurisdiction.

\*\* OPERATOR-SUBMITTED \*\* OPERATOR-SUBMITTED \*\* OPERATOR-SUBMITTED \*\*

OCT 24 2012






-  Wind Direction Indicators  
(wind sock or streamers)
-  • H2S Monitors  
(alarms at bell nipple and shale shaker)
-  Briefing Areas

Exhibit D – Rig Diagram  
 Cotton Draw 9L Federal 2H  
 Cimarex Energy Co.  
 9-25S-32E  
 SHL 280 FSL & 2290 FWL  
 BHL 330 FNL & 2260 FWL  
 Lea County, NM



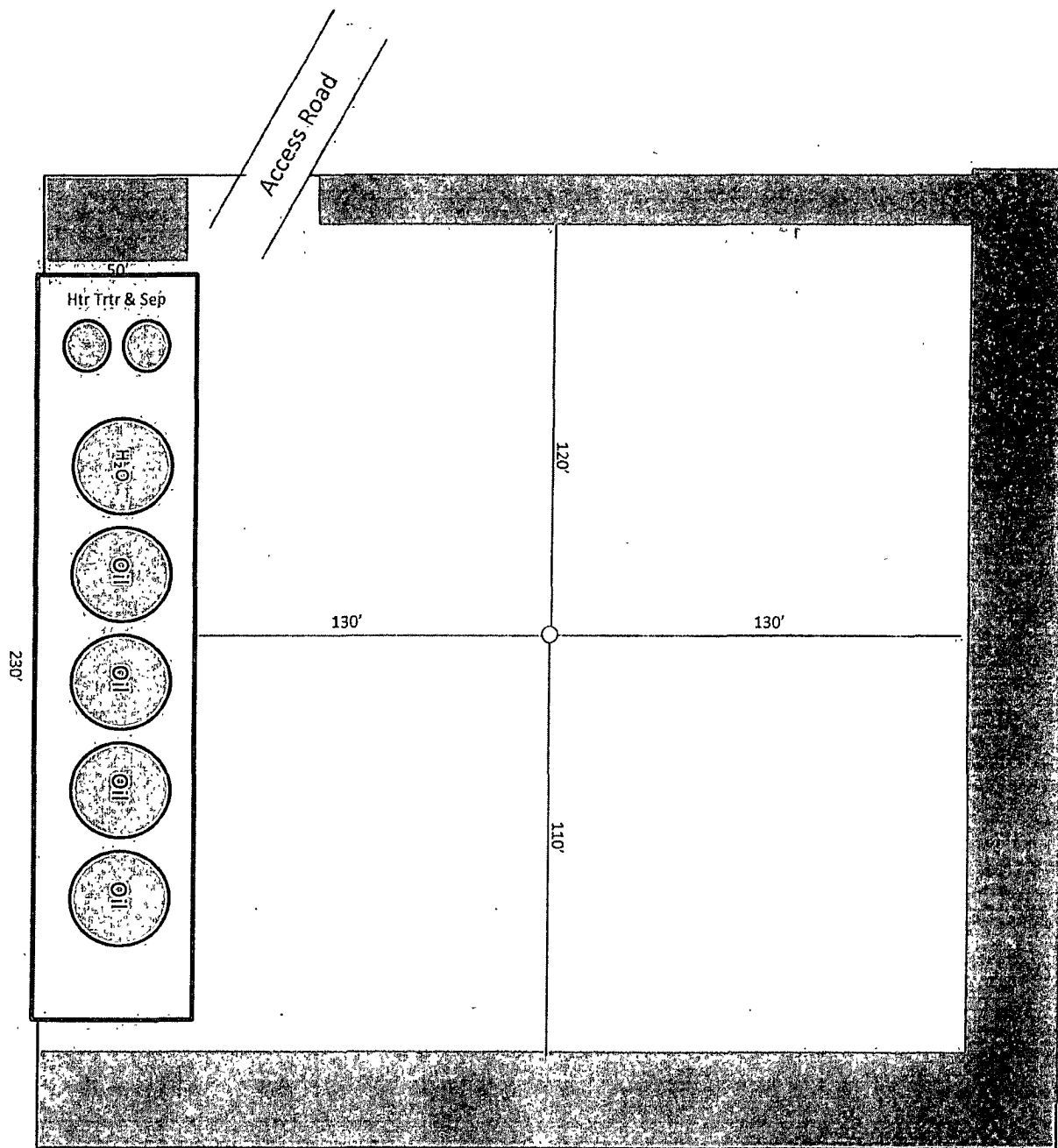
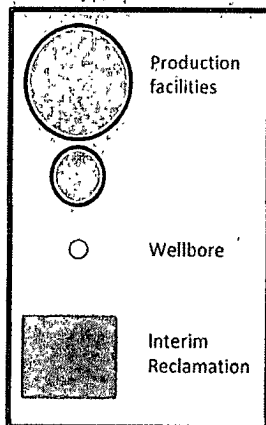


Exhibit D-1  
 Production Facilities Layout Diagram  
**Cotton Draw 9L Federal 2H**  
 Cimarex Energy Co.  
 9-25S-32E  
 SHL 280 FSL & 2290 FWL  
 BHL 330 FNL & 2260 FWL  
 Lea County, NM



100'