

District I  
1625 N. French Dr., Hobbs, NM 88240  
District II  
811 S. First St., Artesia, NM 88210  
District III  
1000 Rio Brazos Rd., Aztec, NM 87410  
District IV  
1220 S. St. Francis Dr., Santa Fe, NM 87505

State of New Mexico  
Energy, Minerals & Natural Resources

Form C-104  
Revised August 1, 2011

Oil Conservation Division  
1220 South St. Francis Dr.  
Santa Fe, NM 87505

Submit one copy to appropriate District Office

☐ AMENDED REPORT

**I. REQUEST FOR ALLOWABLE AND AUTHORIZATION TO TRANSPORT**

<sup>1</sup> Operator name and Address Basic Alliance LLC PO Box 1378 Hobbs, New Mexico 88241		<sup>2</sup> OGRID Number 000415	<sup>3</sup> Reason for Filing Code/ Effective Date Sale of 4 bbls of skim oil 1 Month of 2012
<sup>4</sup> API Number 30 - 025-28083	<sup>5</sup> Pool Name SWD: Devonian	<sup>6</sup> Pool Code 96101	
<sup>7</sup> Property Code 2825	<sup>8</sup> Property Name State 'AJ'	<sup>9</sup> Well Number 1	

**II. <sup>10</sup> Surface Location**

UL or lot no. G	Section 33	Township 18S	Range 36E	Lot Idn	Feet from the 2310	North/South Line N	Feet from the 2310	East/West line E	County 025 Lea
--------------------	---------------	-----------------	--------------	---------	-----------------------	-----------------------	-----------------------	---------------------	-------------------

**<sup>11</sup> Bottom Hole Location**

UL or lot no.	Section	Township	Range	Lot Idn	Feet from the	North/South line	Feet from the	East/West line	County
<sup>12</sup> Lse Code	<sup>13</sup> Producing Method Code	<sup>14</sup> Gas Connection Date	<sup>15</sup> C-129 Permit Number	<sup>16</sup> C-129 Effective Date	<sup>17</sup> C-129 Expiration Date				

**III. Oil and Gas Transporters**


<sup>18</sup> Transporter OGRID	<sup>19</sup> Transporter Name and Address	<sup>20</sup> O/G/W
037008	Black hawk Gathering, LLC PO Box 308 Hobbs, New Mexico 88241	2808474 / 0

**IV. Well Completion Data**

<sup>21</sup> Spud Date	<sup>22</sup> Ready Date	<sup>23</sup> TD	<sup>24</sup> PBTD	<sup>25</sup> Perforations	<sup>26</sup> DHC, MC
<sup>27</sup> Hole Size	<sup>28</sup> Casing & Tubing Size	<sup>29</sup> Depth Set	<sup>30</sup> Sacks Cement		

**V. Well Test Data**

<sup>31</sup> Date New Oil	<sup>32</sup> Gas Delivery Date	<sup>33</sup> Test Date	<sup>34</sup> Test Length	<sup>35</sup> Tbg. Pressure	<sup>36</sup> Csg. Pressure
<sup>37</sup> Choke Size	<sup>38</sup> Oil	<sup>39</sup> Water	<sup>40</sup> Gas		<sup>41</sup> Test Method

<sup>42</sup> I hereby certify that the rules of the Oil Conservation Division have been complied with and that the information given above is true and complete to the best of my knowledge and belief. Signature:		OIL CONSERVATION DIVISION	
Printed name: Hugo Naegele Jr.		Approved by: 	
Title: Vice President		Title: DIST. MGR.	
E-mail Address: Hnaegele55@bajabb.com		Approval Date: 10-30-2012	
Date:	Phone: 575-392-5999		

OCT 30 2012

District I  
1625 N. French Dr., Hobbs, NM 88240  
District II  
811 S. First St., Artesia, NM 88210  
District III  
1000 Rio Brazos Rd., Aztec, NM 87410  
District IV  
1220 S. St. Francis Dr., Santa Fe, NM 87505

HOBBS OGD  
OCT 24 2012  
RECEIVED

State of New Mexico  
Energy, Minerals & Natural Resources

Form C-104  
Revised August 1, 2011

Oil Conservation Division  
1220 South St. Francis Dr.  
Santa Fe, NM 87505

Submit one copy to appropriate District Office

☐ AMENDED REPORT

**I. REQUEST FOR ALLOWABLE AND AUTHORIZATION TO TRANSPORT**

<sup>1</sup> Operator name and Address Basic Alliance LLC PO Box 1378 Hobbs, New Mexico 88241		<sup>2</sup> OGRID Number 000415
		<sup>3</sup> Reason for Filing Code/ Effective Date Sale of 0 bbls of skim oil 3 Month of 2012
<sup>4</sup> API Number 30 - 025-28083	<sup>5</sup> Pool Name SWD: Devonian	<sup>6</sup> Pool Code 96101
<sup>7</sup> Property Code 2825	<sup>8</sup> Property Name State 'AJ'	<sup>9</sup> Well Number 1

**II. <sup>10</sup> Surface Location**

UL or lot no. G	Section 33	Township 18S	Range 36E	Lot Idn	Feet from the 2310	North/South Line N	Feet from the 2310	East/West line E	County 025
--------------------	---------------	-----------------	--------------	---------	-----------------------	-----------------------	-----------------------	---------------------	---------------

**<sup>11</sup> Bottom Hole Location**

UL or lot no.	Section	Township	Range	Lot Idn	Feet from the	North/South line	Feet from the	East/West line	County
<sup>12</sup> Lse Code	<sup>13</sup> Producing Method Code	<sup>14</sup> Gas Connection Date	<sup>15</sup> C-129 Permit Number	<sup>16</sup> C-129 Effective Date	<sup>17</sup> C-129 Expiration Date				

**III. Oil and Gas Transporters**


<sup>18</sup> Transporter OGRID	<sup>19</sup> Transporter Name and Address	<sup>20</sup> O/G/W
037008	Black hawk Gathering, LLC PO Box 308 Hobbs, New Mexico 88241	2808474 / 0

**IV. Well Completion Data**

<sup>21</sup> Spud Date	<sup>22</sup> Ready Date	<sup>23</sup> TD	<sup>24</sup> PBTD	<sup>25</sup> Perforations	<sup>26</sup> DHC, MC
<sup>27</sup> Hole Size	<sup>28</sup> Casing & Tubing Size	<sup>29</sup> Depth Set	<sup>30</sup> Sacks Cement		

**V. Well Test Data**

<sup>31</sup> Date New Oil	<sup>32</sup> Gas Delivery Date	<sup>33</sup> Test Date	<sup>34</sup> Test Length	<sup>35</sup> Tbg. Pressure	<sup>36</sup> Csg. Pressure
<sup>37</sup> Choke Size	<sup>38</sup> Oil	<sup>39</sup> Water	<sup>40</sup> Gas		<sup>41</sup> Test Method

<sup>42</sup> I hereby certify that the rules of the Oil Conservation Division have been complied with and that the information given above is true and complete to the best of my knowledge and belief. Signature:		OIL CONSERVATION DIVISION	
Printed name: Hugo Naegele Jr.		Approved by: 	
Title: Vice President		Title: Dist. Mgr	
E-mail Address: Hnaegele55@bajabb.com		Approval Date: 10-30-2012	
Date:	Phone: 575-392-5999		

District I  
1625 N. French Dr., Hobbs, NM 88240  
District II  
811 S. First St., Artesia, NM 88210  
District III  
1000 Rio Brazos Rd., Aztec, NM 87410  
District IV  
1220 S. St. Francis Dr., Santa Fe, NM 87505

State of New Mexico  
HOBBS OGD Energy, Minerals & Natural Resources

Form C-104  
Revised August 1, 2011

OCT 24 2012

Oil Conservation Division  
1220 South St. Francis Dr.  
Santa Fe, NM 87505

Submit one copy to appropriate District Office

☐ AMENDED REPORT

**I. REQUEST FOR ALLOWABLE AND AUTHORIZATION TO TRANSPORT**

<sup>1</sup> Operator name and Address Basic Alliance LLC PO Box 1378 Hobbs, New Mexico 88241		<sup>2</sup> OGRID Number 000415
		<sup>3</sup> Reason for Filing Code/ Effective Date Sale of 181 bbls of skim oil Month of 9-12
<sup>4</sup> API Number 30 - 025-28083	<sup>5</sup> Pool Name SWD: Devonian	<sup>6</sup> Pool Code 96101
<sup>7</sup> Property Code 2825	<sup>8</sup> Property Name State 'AJ'	<sup>9</sup> Well Number 1

**II. <sup>10</sup> Surface Location**

UL or lot no. G	Section 33	Township 18S	Range 36E	Lot Idn	Feet from the 2310	North/South Line N	Feet from the 2310	East/West line E	County 025
--------------------	---------------	-----------------	--------------	---------	-----------------------	-----------------------	-----------------------	---------------------	---------------

**<sup>11</sup> Bottom Hole Location**

UL or lot no.	Section	Township	Range	Lot Idn	Feet from the	North/South line	Feet from the	East/West line	County
<sup>12</sup> Lse Code	<sup>13</sup> Producing Method Code	<sup>14</sup> Gas Connection Date	<sup>15</sup> C-129 Permit Number	<sup>16</sup> C-129 Effective Date	<sup>17</sup> C-129 Expiration Date				

**III. Oil and Gas Transporters**


<sup>18</sup> Transporter OGRID	<sup>19</sup> Transporter Name and Address	<sup>20</sup> O/G/W
037008	Black hawk Gathering, LLC PO Box 308 Hobbs, New Mexico 88241	2808474 / 0

**IV. Well Completion Data**

<sup>21</sup> Spud Date	<sup>22</sup> Ready Date	<sup>23</sup> TD	<sup>24</sup> PBTD	<sup>25</sup> Perforations	<sup>26</sup> DHC, MC
<sup>27</sup> Hole Size	<sup>28</sup> Casing & Tubing Size	<sup>29</sup> Depth Set	<sup>30</sup> Sacks Cement		

**V. Well Test Data**

<sup>31</sup> Date New Oil	<sup>32</sup> Gas Delivery Date	<sup>33</sup> Test Date	<sup>34</sup> Test Length	<sup>35</sup> Tbg. Pressure	<sup>36</sup> Csg. Pressure
<sup>37</sup> Choke Size	<sup>38</sup> Oil	<sup>39</sup> Water	<sup>40</sup> Gas		<sup>41</sup> Test Method

<sup>42</sup> I hereby certify that the rules of the Oil Conservation Division have been complied with and that the information given above is true and complete to the best of my knowledge and belief. Signature:		OIL CONSERVATION DIVISION	
Printed name: Hugo Naegele Jr.		Approved by: 	
Title: Vice President		Title: DISTRICT MGR	
E-mail Address: Hnaegele55@bajabb.com		Approval Date: 10-30-2012	
Date:	Phone: 575-392-5999		