

UNITED STATES  
DEPARTMENT OF THE INTERIOR  
BUREAU OF LAND MANAGEMENTOCD Hobbs  
HOBBS OCDFORM APPROVED  
OMB NO 1004-0135  
Expires: July 31, 2010**SUNDRY NOTICES AND REPORTS ON WELLS**  
*Do not use this form for proposals to drill or to re-enter an abandoned well. Use form 3160-3 (APD) for such proposals.*

NOV 13 2012

**SUBMIT IN TRIPLICATE - Other instructions on reverse side.**

RECEIVED

1. Type of Well <input checked="" type="checkbox"/> Oil Well <input type="checkbox"/> Gas Well <input type="checkbox"/> Other		5. Lease Serial No NMNM0127A
2. Name of Operator MEWBOURNE OIL COMPANY		6. If Indian, Allottee or Tribe Name
3a. Address PO BOX 5270 HOBBS, NM 88241		7. If Unit or CA/Agreement, Name and/or No
3b. Phone No. (include area code) Ph: 575-393-5905 Fax: 575-397-6252		8. Well Name and No SALADO DRAW 9 AP FED COM 1H
4. Location of Well (Footage, Sec., T., R., M., or Survey Description) Sec 9 T26S R33E NENE 310FNL 380FEL		9. API Well No. 30-025-40755
		10. Field and Pool, or Exploratory BONE SPRING
		11. County or Parish, and State LEA COUNTY, NM

## 12. CHECK APPROPRIATE BOX(ES) TO INDICATE NATURE OF NOTICE, REPORT, OR OTHER DATA

TYPE OF SUBMISSION	TYPE OF ACTION
<input checked="" type="checkbox"/> Notice of Intent	<input type="checkbox"/> Acidize
<input type="checkbox"/> Subsequent Report	<input type="checkbox"/> Deepen
<input type="checkbox"/> Final Abandonment Notice	<input type="checkbox"/> Fracture Treat
	<input type="checkbox"/> Production (Start/Resume)
	<input type="checkbox"/> Reclamation
	<input type="checkbox"/> Recomplete
	<input type="checkbox"/> Temporarily Abandon
	<input type="checkbox"/> Water Disposal
	<input type="checkbox"/> Water Shut-Off
	<input type="checkbox"/> Well Integrity
	<input checked="" type="checkbox"/> Other Change to Original A PD

13. Describe Proposed or Completed Operation (clearly state all pertinent details, including estimated starting date of any proposed work and approximate duration thereof. If the proposal is to deepen directionally or recomplete horizontally, give subsurface locations and measured and true vertical depths of all pertinent markers and zones. Attach the Bond under which the work will be performed or provide the Bond No. on file with BLM/BIA. Required subsequent reports shall be filed within 30 days following completion of the involved operations. If the operation results in a multiple completion or recompletion in a new interval, a Form 3160-4 shall be filed once testing has been completed. Final Abandonment Notices shall be filed only after all requirements, including reclamation, have been completed, and the operator has determined that the site is ready for final inspection.)

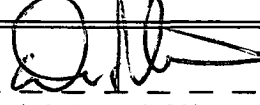

Rotated location due to El Paso Natural Gas pipeline on North side of location. Location will change to 110' North, 150 East, 170' South & 170 West.

If you have any questions, please call Bradley Bishop.

Bonds on file: NM1693, Nationwide & NMB000919

14. Thereby certify that the foregoing is true and correct.	
Electronic Submission #152422 verified by the BLM Well Information System For MEWBOURNE OIL COMPANY, sent to the Hobbs Committed to AFMSS for processing by KURT SIMMONS on 10/24/2012 ()	
Name (Printed/Typed) BRADLEY BISHOP	Title REGULATORY
Signature (Electronic Submission)	Date 09/28/2012

## THIS SPACE FOR FEDERAL OR STATE OFFICE USE

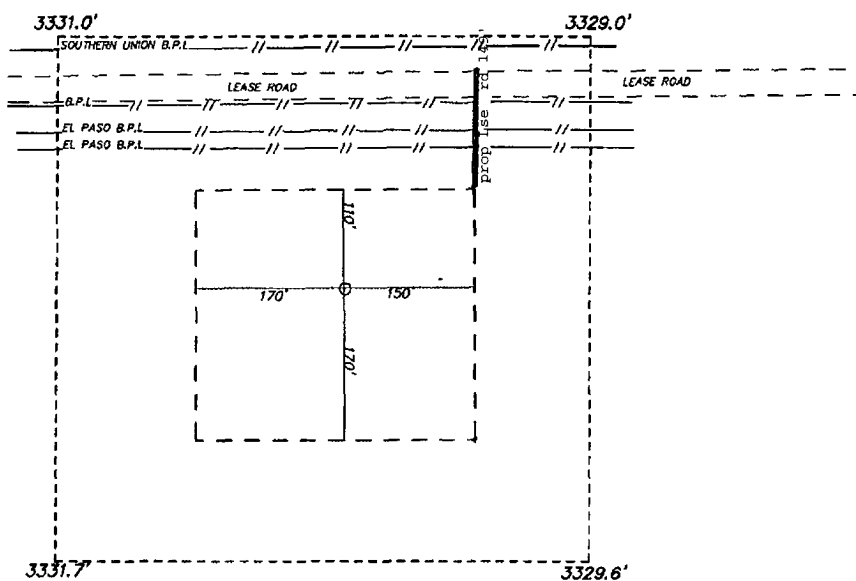
Approved By 	Title  FIELD MANAGER
Conditions of approval, if any, are attached. Approval of this notice does not warrant or certify that the applicant holds legal or equitable title to those rights in the subject lease which would entitle the applicant to conduct operations thereon.	Office CARLSBAD FIELD OFFICE

Title 18 U.S.C. Section 1001 and Title 43 U.S.C. Section 1212, make it a crime for any person knowingly and willfully to make to any department or agency of the United States any false, fictitious or fraudulent statements or representations as to any matter within its jurisdiction.

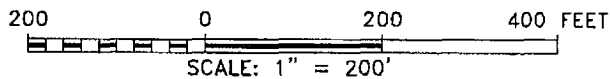
**\*\* OPERATOR-SUBMITTED \*\* OPERATOR-SUBMITTED \*\* OPERATOR-SUBMITTED \*\***

NOV 14 2012

SECTION 9, TOWNSHIP 26 SOUTH, RANGE 33 EAST, N.M.P.M.,  
LEA COUNTY, NEW MEXICO.



MEWBOURNE OIL COMPANY  
SALADO 9 AP FEDERAL #1H  
ELEV. - 3333'  
SURFACE LOCATION  
Lat - N 32°03'51.43"  
Long - W 103°34'10.10"  
NMSPCE- N 387949.15  
E 736830.24  
(NAD-27)



Directions to Location:

FROM JUCT. OF ORLA CO RD #1 AND BATTLE AXE  
CO RD #31 GO EAST WINDING NORTHEAST 11.7  
MILES TO LEASE ROAD GO WEST 1.4 MILES TO WELL.

**BASIN SURVEYS** P.O. BOX 1786-HOBBS, NEW MEXICO

W.O. Number: 26811 Drawn By: D. JONES

Date: 06-06-2012 Disk: DAJ 26811

**MEWBOURNE OIL COMPANY**

REF: SALADO 9 AP FEDERAL #1H / WELL PAD TOPO

THE SALADO 9 AP FEDERAL #1H LOCATED 310'

FROM THE NORTH LINE AND 380' FROM THE EAST LINE OF

SECTION 9, TOWNSHIP 26 SOUTH, RANGE 33 EAST,

N.M.P.M., LEA COUNTY, NEW MEXICO.

Survey Date: 05-21-2012 Sheet 1 of 1 Sheets

EXHIBIT "3"