

District I
1625 N. French Dr., Hobbs, NM 88240
District II
1301 W. Grand Avenue, Artesia, NM 88210
District III
1000 Rio Brazos Rd., Aztec, NM 87410
District IV
1220 S. St. Francis Dr., Santa Fe, NM 87505

State of New Mexico
Energy, Minerals & Natural Resources Department
OIL CONSERVATION DIVISION
1220 South St. Francis Dr.
Santa Fe, NM 87505

Form C-102
Revised June 10, 2003
Submit to Appropriate District Office
State Lease - 4 Copies
Fee Lease - 3 Copies

☒ AMENDED REPORT

WELL LOCATION AND ACREAGE DEDICATION PLAT

¹ API Number 30-025-36439	² Pool Code 80770	³ Pool Name Lusk, Morrow, EAST (GAS)
⁴ Property Code 300257	⁵ Property Name SOUTHEAST LUSK "34" FEDERAL	⁶ Well Number 1
⁷ OGRID No. 224400	⁸ Operator Name EDGE PETROLEUM OPER. CO., INC.	⁹ Elevation 3557' GL


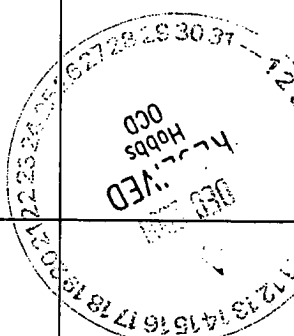
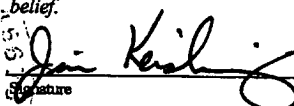
¹⁰ Surface Location

UL or lot no. E	Section 34	Township 19S	Range 32E	Lot Idn	Feet from the 1530	North/South line NORTH	Feet from the 40	East/West line WEST	County LEA
--------------------	---------------	-----------------	--------------	---------	-----------------------	---------------------------	---------------------	------------------------	---------------

¹¹ Bottom Hole Location If Different From Surface (ACTUAL LOCATION)

UL or lot no. E	Section 34	Township 19S	Range 32E	Lot Idn	Feet from the 1506	North/South line NORTH	Feet from the 721	East/West line WEST	County LEA
¹² Dedicated Acres 320	¹³ Joint or Infill	¹⁴ Consolidation Code	¹⁵ Order No.						

NO ALLOWABLE WILL BE ASSIGNED TO THIS COMPLETION UNTIL ALL INTERESTS HAVE BEEN CONSOLIDATED OR A NON-STANDARD UNIT HAS BEEN APPROVED BY THE DIVISION

 BHL W/2 SECTION 34					¹⁷ OPERATOR CERTIFICATION I hereby certify that the information contained herein is true and complete to the best of my knowledge and belief.  Signature Jim Keisling Printed Name V.P. Production jkeisling@edgepet.com Title and E-mail Address 12-7-04 Date
					¹⁸ SURVEYOR CERTIFICATION I hereby certify that the well location shown on this plat was plotted from field notes of actual surveys made by me or under my supervision, and that the same is true and correct to the best of my belief. Date of Survey Signature and Seal of Professional Surveyor: Certificate Number