

District I
PO Box 1980, Hobbs, NM 88241-1980
District II
PO Drawer DD, Artesia, NM 88211-0719
District III
1000 Rio Brazos Rd., Aztec, NM 87410
District IV
PO Box 2088, Santa Fe, NM 87504-2088

State of New Mexico
Energy, Minerals & Natural Resources Department

OIL CONSERVATION DIVISION
PO Box 2088
Santa Fe, NM 87504-2088

Form C-101
Revised February 10, 1994
Instructions on back
Submit to Appropriate District Office
State Lease - 6 Copies
Fee Lease - 5 Copies

☐ AMENDED REPORT

APPLICATION FOR PERMIT TO DRILL, RE-ENTER, DEEPEN, PLUGBACK, OR ADD A ZONE

Operator Name and Address: Chesapeake Operating, Inc. P. O. Box 18496 Oklahoma City, OK 73154-0496		OGRID Number 147179
Property Code 24511		Property Name JANICE 12
		Well No. 1

Surface Location

UL or lot no.	Section	Township	Range	Lot Ids	Feet from the	North/South line	Feet from the	East/West line	County
k	12	16S	35E		2310	South	865	West	LEA

Proposed Bottom Hole Location If Different From Surface

UL or lot no.	Section	Township	Range	Lot Ids	Feet from the	North/South line	Feet from the	East/West line	County
Proposed Pool 1 Townsend Morrow					Proposed Pool 2				

Work Type Code N	Well Type Code XG	Cable/Rotary R	Lease Type Code P	Gross Level Elevation 3,971'
Multiple N	Proposed Depth 12,620'	Formation Morrow	Contractor Patterson	Spud Date 08/01/99

Proposed Casing and Cement Program

Hole Size	Casing Size	Casing weight/foot	Setting Depth	Sacks of Cement	Estimated TOC
17-1/2"	13-3/8"	48#	475'	500	Surface
12-1/4"	9 5/8"	40#	4,200'	2000	Surface
7-7/8"	5-1/2"	17#	12,620'	1500	4,000'

Describe the proposed program. If this application is to DEEPEN or PLUG BACK give the data on the present productive zone and proposed new productive zone. Describe the blowout prevention program, if any. Use additional sheets if necessary.

Chesapeake Operating, Inc. proposes to drill to 12,620' TD in the Morrow formation with Patterson as the drilling contractor.

Patterson's BOP stack consists of 11" 5M# blind & pipe rams & 11" 5M# Annular.

Permit Expires 1 Year From Approval
Date Unless Drilling Underway

I hereby certify that the information given above is true and complete to the best of my knowledge and belief. Signature: <i>Barbara J. Bale</i> Printed name: Barbara J. Bale Title: Regulatory Analyst Date: 04/26/98		OIL CONSERVATION DIVISION Approved by: ORIGINAL SIGNED BY CHRIS WILLIAMS Title: DISTRICT I SUPERVISOR Approval Date: APR 27 1999 Expiration Date: Conditions of Approval: Attached <input type="checkbox"/>	
---	--	---	--

DISTRICT I
P.O. Box 1980, Hobbs, NM 88241-1980

State of New Mexico
Energy, Minerals and Natural Resources Department

Form C-102
Revised February 10, 1994
Submit to Appropriate District Office
State Lease - 4 Copies
Fee Lease - 3 Copies

DISTRICT II
P.O. Drawer DD, Artesia, NM 88211-0719

DISTRICT III
1000 Rio Brazos Rd., Aztec, NM 87410

DISTRICT IV
P.O. BOX 2088, SANTA FE, N.M. 87504-2088

OIL CONSERVATION DIVISION

P.O. Box 2088
Santa Fe, New Mexico 87504-2088

☐ AMENDED REPORT

WELL LOCATION AND ACREAGE DEDICATION PLAT

API Number 30-025-3465	Pool Code 86400	Pool Name Townsend Morrow
Property Code 24511	Property Name JANICE 12	Well Number 1
OGRID No. 147179	Operator Name CHESAPEAKE OPERATING	Elevation 3972

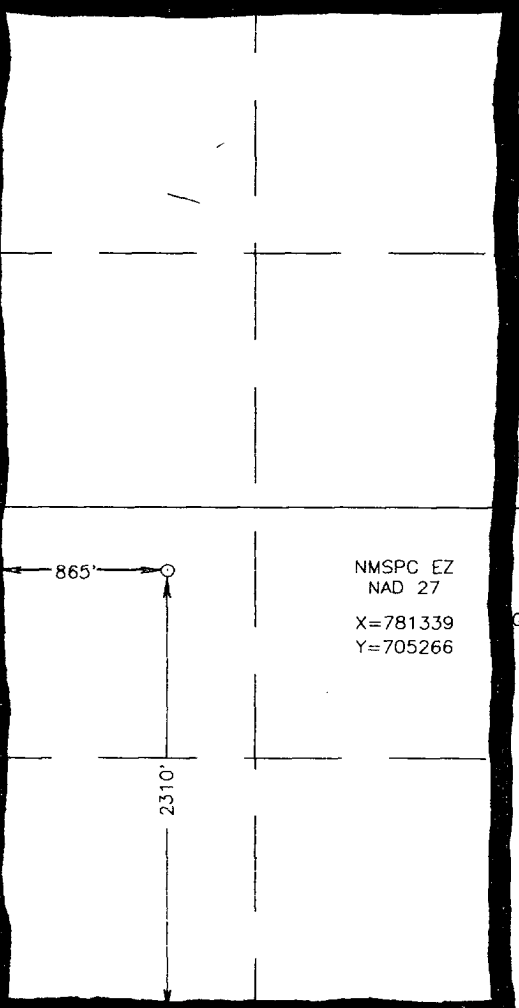

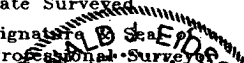

Surface Location

UL or lot No. L	Section 12	Township 16 S	Range 35 E	Lot Idn	Feet from the 2310	North/South line SOUTH	Feet from the 865	East/West line WEST	County LEA
---------------------------	----------------------	-------------------------	----------------------	---------	------------------------------	----------------------------------	-----------------------------	-------------------------------	----------------------

Bottom Hole Location If Different From Surface

UL or lot No.	Section	Township	Range	Lot Idn	Feet from the	North/South line	Feet from the	East/West line	County
Dedicated Acres 320	Joint or Infill	Consolidation Code	Order No.						

NO ALLOWABLE WILL BE ASSIGNED TO THIS COMPLETION UNTIL ALL INTERESTS HAVE BEEN CONSOLIDATED
OR A NON-STANDARD UNIT HAS BEEN APPROVED BY THE DIVISION

	NMSPC EZ NAD 27 X=781339 Y=705266	GEOGRAPHIC VALUE (NAD 83) LAT. 32°56'08.18" N LONG. 103°25'00.68 W	OPERATOR CERTIFICATION I hereby certify the the information contained herein is true and complete to the best of my knowledge and belief.  Signature William A. Chalfant Printed Name Agent Title April 27, 1999 Date
	SURVEYOR CERTIFICATION I hereby certify that the well location shown on this plat was plotted from field notes of actual surveys made by me or under my supervision, and that the same is true and correct to the best of my belief. APRIL 20, 1999 Date Surveyed Signature  Professional Surveyor  Certificate No. RONALD E. EDSON 3239 GARY E. EDSON 12641 RONALD E. EDSON 12185		

BLOWOUT PREVENTOR SCHEMATIC

CHESAPEAKE OPERATING INC

WELL : JANICE #1-12

FIELD : LOVINGTON (STRAWN)

RIG : PATTERSON #48

COUNTY : LEA

STATE : NEW MEXICO

OPERATION: DRILLING OUT BELOW 9 5/8" CASING

