

New Mexico Oil Conservation Division, District I
1625 N. French Drive
Hobbs, NM 88240

Form 3160-5
(June 1990)

UNITED STATES
DEPARTMENT OF THE INTERIOR
BUREAU OF LAND MANAGEMENT

SUNDRY NOTICES AND REPORTS ON WELLS

Do not use this form for proposals to drill or to deepen or reentry to a different reservoir.
Use "APPLICATION FOR PERMIT—" for such proposals

SUBMIT IN TRIPLICATE

1. Type of Well

☒ Oil Well ☐ Gas Well ☐ Other

2. Name of Operator

Mack Energy Corporation

3. Address and Telephone No.

P.O. Box 960, Artesia, NM 88211-0960 (505)748-1288

4. Location of Well (Footage, Sec., T. R., M. or Survey Description)

1650 FNL & 1650 FEL, Sec. 35-T17S-R32E, G

FORM APPROVED

Budget Bureau No. 1004-0135

Expires: March 31, 1993

5. Lease Designation and Serial No.

NMLC-058407B

6. If Indian, Allottee or Tribe Name

7. If Unit or CA, Agreement Designation

8. Well Name and No.

Anteater Federal #2

9. API Well No.

30-025-36706

10. Field and Pool, or Exploratory Area

Tamano Delaware East

11. County or Parish, State

Lea, NM

12. CHECK APPROPRIATE BOX(S) TO INDICATE NATURE OF NOTICE, REPORT, OR OTHER DATA

TYPE OF SUBMISSION

- ☒ Notice of Intent
☐ Subsequent Report
☐ Final Abandonment Notice

TYPE OF ACTION


- ☒ Abandonment
☐ Recompletion
☐ Plugging Back
☐ Casing Repair
☐ Altering Casing
☐ Other _____
- ☐ Change of Plans
☐ New Construction
☐ Non-Routine Fracturing
☐ Water Shut-Off
☐ Conversion to Injection
☐ Dispose Water

(Note: Report results of multiple completion on Well Completion, or Recompletion Report and Log form.)

13. Describe Proposed or Completed Operations (Clearly state all pertinent details, and give pertinent dates, including estimated date of starting any proposed work. If well is directionally drilled, give subsurface locations and measured and true vertical depths for all markers and zones pertinent to this work)*

1. Notify BLM 24 hours prior to starting plugging operations.
2. Set CIBP @ 4380' w/ 35' cement cap above perfs at 4482' and circ hole with mud.
3. Set 35 sx cement plug 50' above and below csg 8 5/8" from 2757' - 2657'.
4. Set 35 sx cement plug 50' above and below 13 3/8" csg from 369' - 269'.
5. Set 10 sx surface plug.
6. Install dry hole marker.

TAG
TAG



14. I hereby certify that the foregoing is true and correct

Signed

Gary W. Shenell

Title

Production Clerk

Date

05/16/2005

(This space for Federal or State office use)

Approved by

Title

Date

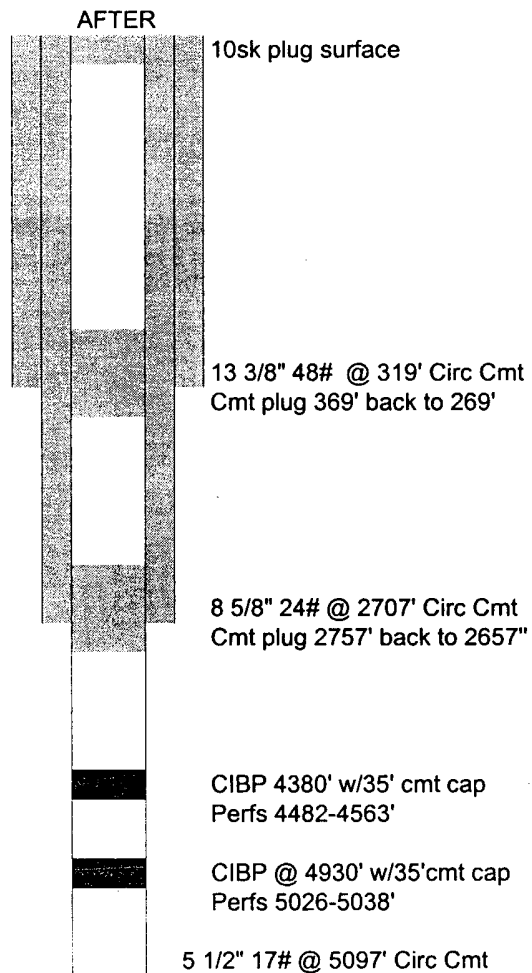
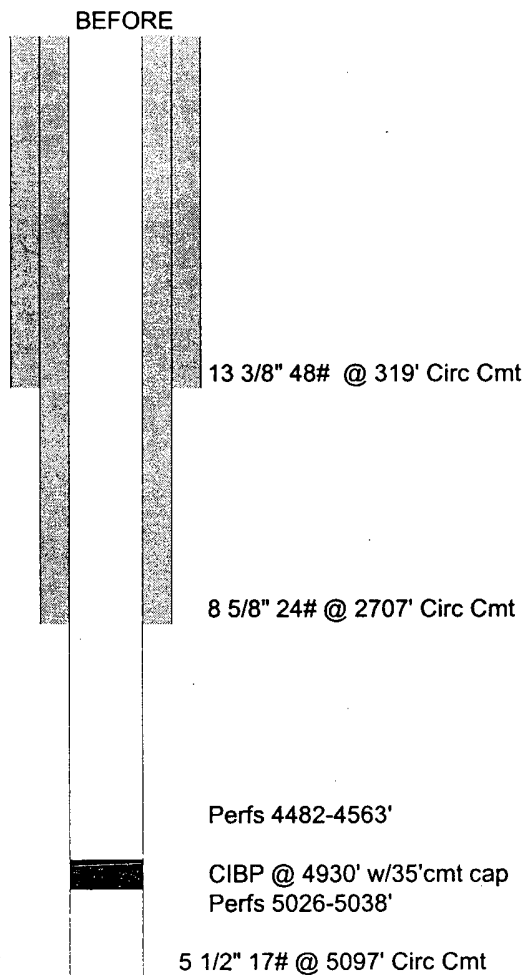
Conditions of approval, if any:

Title 18 U.S.C. Section 1001, makes it a crime for any person knowingly and willfully to make to any department or agency of the United States any false, fictitious or fraudulent statements or representations as to any matter within its jurisdiction.

GWW

•See Instruction on Reverse Side

MACK ENERGY CORPORATION
Anteater Federal #2
Sec 35 T17S R32E 1650FNL 1650FEL



- 1 Notify BLM 24hrs of plugging
- 2 Set CIBP @ 4380' w/35'cmt cap above perfs at 4482' and circ hole with mud
- 3 Set 35 sk cmt plug 50' above and below csg 8 5/8" From 2757' to 2657'
- 4 Set 35 sk cmt plug 50' above and below 13 3/8" csg from 369'-269'
- 5 Set 10sk surface plug
- 6 Install dry hole marker

VAG

TAG