

WELL LOCATION AND ACREAGE DEDICATION PLAT

¹ API Number 30-025-06633		² Pool Code 06660		³ Pool Name Blinebry Oil & Gas	
⁴ Property Code 005228		⁵ Property Name State Land 15			⁶ Well Number 4
⁷ OGRID No. 012024		⁸ Operator Name John H. Hendrix Corporation			⁹ Elevation 3432' GR



¹⁰Surface Location

UL or lot no. P	Section 16	Township 21S	Range 37E	Lot Idn	Feet from the 660	North/South line South	Feet from the 660	East/West line East	County Lea
--------------------	---------------	-----------------	--------------	---------	----------------------	---------------------------	----------------------	------------------------	---------------

¹¹Bottom Hole Location If Different From Surface

UL or lot no.	Section	Township	Range	Lot Idn	Feet from the	North/South line	Feet from the	East/West line	County
¹² Dedicated Acres 40		¹³ Joint or Infill		¹⁴ Consolidation Code		¹⁵ Order No.			

NO ALLOWABLE WILL BE ASSIGNED TO THIS COMPLETION UNTIL ALL INTERESTS HAVE BEEN CONSOLIDATED OR A NON-STANDARD UNIT HAS BEEN APPROVED BY THE DIVISION

16				<div>  </div>	<div> <div>17 OPERATOR CERTIFICATION</div> <div>I hereby certify that the information contained herein is true and complete to the best of my knowledge and belief.</div> <div>  </div> <div>Signature</div> <div>Ronnie H. Westbrook</div> <div>Printed Name</div> <div>Vice President</div> <div>Title and E-mail Address</div> <div>06/29/2005</div> <div>Date</div> </div>
					<div> <div>18 SURVEYOR CERTIFICATION</div> <div>I hereby certify that the well location shown on this plat was plotted from field notes of actual surveys made by me or under my supervision, and that the same is true and correct to the best of my belief.</div> <div>Date of Survey</div> <div>Signature and Seal of Professional Surveyor:</div> <div>Certificate Number</div> </div>

District I
1625 N. French Dr., Hobbs, NM 88240
District II
1301 W. Grand Avenue, Artesia, NM 88210
District III
1000 Rio Brazos Rd., Aztec, NM 87410
District IV
1220 S. St. Francis Dr., Santa Fe, NM 87505

State of New Mexico
Energy, Minerals & Natural Resources Department
OIL CONSERVATION DIVISION
1220 South St. Francis Dr.
Santa Fe, NM 87505

Form C-102
Revised June 10, 2003
Submit to Appropriate District Office
State Lease - 4 Copies
Fee Lease - 3 Copies

☐ AMENDED REPORT

WELL LOCATION AND ACREAGE DEDICATION PLAT

API Number 30-025-06633		Pool Code 19190	Pool Name Drinkard
Property Code 005228	Property Name State Land 15		Well Number 4
OGRID No. 012024	Operator Name John H. Hendrix Corporation		Elevation 3432' GR

¹⁰Surface Location

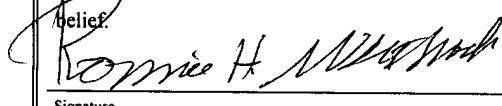
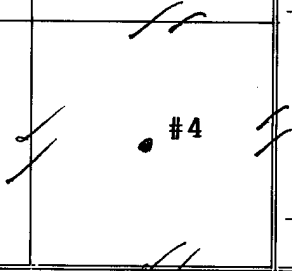
UL or lot no. P	Section 16	Township 21S	Range 37E	Lot Idn	Feet from the 660	North/South line South	Feet from the 660	East/West line East	County Lea
--------------------	---------------	-----------------	--------------	---------	----------------------	---------------------------	----------------------	------------------------	---------------

¹¹Bottom Hole Location If Different From Surface

UL or lot no.	Section	Township	Range	Lot Idn	Feet from the	North/South line	Feet from the	East/West line	County
---------------	---------	----------	-------	---------	---------------	------------------	---------------	----------------	--------

¹² Dedicated Acres 40	¹³ Joint or Infill	¹⁴ Consolidation Code	¹⁵ Order No.
-------------------------------------	-------------------------------	----------------------------------	-------------------------

NO ALLOWABLE WILL BE ASSIGNED TO THIS COMPLETION UNTIL ALL INTERESTS HAVE BEEN CONSOLIDATED OR A NON-STANDARD UNIT HAS BEEN APPROVED BY THE DIVISION

16					¹⁷ OPERATOR CERTIFICATION I hereby certify that the information contained herein is true and complete to the best of my knowledge and belief.  Signature Ronnie H. Westbrook Printed Name Vice President Title and E-mail Address 06/29/2005 Date
					¹⁸ SURVEYOR CERTIFICATION I hereby certify that the well location shown on this plat was plotted from field notes of actual surveys made by me or under my supervision, and that the same is true and correct to the best of my belief. Date of Survey Signature and Seal of Professional Surveyor:  Certificate Number

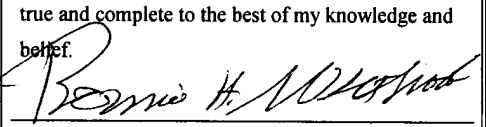
WELL LOCATION AND ACREAGE DEDICATION PLAT

¹ API Number 30-025-06633		² Pool Code 60240		³ Pool Name Tubb Oil & Gas	
⁴ Property Code 005228		⁵ Property Name State Land 15			⁶ Well Number 4
⁷ OGRID No. 012024		⁸ Operator Name John H. Hendrix Corporation			⁹ Elevation 3432' GR

¹⁰ Surface Location									
UL or lot no. P	Section 16	Township 21S	Range 37E	Lot Idn	Feet from the 660	North/South line South	Feet from the 660	East/West line East	County Lea

¹¹ Bottom Hole Location If Different From Surface									
UL or lot no.	Section	Township	Range	Lot Idn	Feet from the	North/South line	Feet from the	East/West line	County
¹² Dedicated Acres 40		¹³ Joint or Infill		¹⁴ Consolidation Code		¹⁵ Order No.			

NO ALLOWABLE WILL BE ASSIGNED TO THIS COMPLETION UNTIL ALL INTERESTS HAVE BEEN CONSOLIDATED OR A NON-STANDARD UNIT HAS BEEN APPROVED BY THE DIVISION

16					¹⁷ OPERATOR CERTIFICATION I hereby certify that the information contained herein is true and complete to the best of my knowledge and belief.  Signature Ronnie H. Westbrook Printed Name Vice President Title and E-mail Address 06/29/2005 Date
					¹⁸ SURVEYOR CERTIFICATION I hereby certify that the well location shown on this plat was plotted from field notes of actual surveys made by me or under my supervision, and that the same is true and correct to the best of my belief.
					Date of Survey Signature and Seal of Professional Surveyor:
					Certificate Number