

District I
1625 N. French Dr., Hobbs, NM 88240
District II
1301 W. Grand Avenue, Artesia, NM 88210
District III
1000 Rio Brazos Rd., Aztec, NM 87410
District IV
1220 S. St. Francis Dr., Santa Fe, NM 87505

State of New Mexico
Energy, Minerals & Natural Resources
Oil Conservation Division
1220 South St. Francis Dr.
Santa Fe, NM 87505

Form C-104
Revised June 10, 2003

Submit to Appropriate District Office
5 Copies

☐ AMENDED REPORT

I. REQUEST FOR ALLOWABLE AND AUTHORIZATION TO TRANSPORT

¹ Operator Name and Address Yates Petroleum Corporation 105 South Fourth Street Artesia, NM 88210		² OGRID Number 025575	
THIS WELL HAS BEEN PLACED IN THE POSSIBLE DESIGNATED BELOW. IF YOU DO NOT COMPLY WITH THIS OFFICE.		³ Reason for Filing Code/ Effective Date NW	
⁴ API Number 30-025-36883	⁵ Pool Name Red Tank; Bone Spring		⁶ Pool Code 51683
⁷ Property Code 34305	⁸ Property Name Micro Brew BEU Federal		⁹ Well Number 1

II. ¹⁰ Surface Location

UL or lot no. O	Section 13	Township 22S	Range 32E	Lot.Idn O	Feet from the 990	North/South Line South	Feet from the 2310	East/West line East	County Lea
--------------------	---------------	-----------------	--------------	--------------	----------------------	---------------------------	-----------------------	------------------------	---------------

¹¹ Bottom Hole Location

UL or lot no.	Section	Township	Range	Lot Idn	Feet from the	North/South line	Feet from the	East/West line	County
¹² Lse Code F	¹³ Producing Method Code Pumping		¹⁴ Gas Connection Date 6-13-05		¹⁵ C-129 Permit Number		¹⁶ C-129 Effective Date		¹⁷ C-129 Expiration Date

III. Oil and Gas Transporters

¹⁸ Transporter OGRID	¹⁹ Transporter Name and Address	²⁰ POD	²¹ O/G	²² POD ULSTR Location and Description
015694	Navajo Refining Co. P. O. Drawer 159 Artesia, NM 88210		O	Unit O Sec. 13-T22S-R32E
36785	Duke Energy NGL Services 370 17 th Street – Suite 2500 Denver, CO 80202-5604		G	Unit O Sec. 13-T22S-R32E

IV. Produced Water



²³ POD	²⁴ POD ULSTR Location and Description Unit O Sec. 13-T22S-R32E
-------------------	--

V. Well Completion Data

²⁵ Spud Date 1-22-05 RH 1-27-05 RT	²⁶ Ready Date 6-13-05	²⁷ TD 10200'	²⁸ PBDT 10154'	²⁹ Perforations 8320-10040'	³⁰ DHC, MC DHC
³¹ Hole Size		³² Casing & Tubing Size	³³ Depth Set		³⁴ Sacks Cement
		20"	40'		
17-1/2"		13-3/8"	868'		750 sx (circ)
11"		8-5/8"	4900'		1275 sx (circ)
7-7/8"		5-1/2"	10200'		1270 sx (circ)
		2-7/8"	7300'		

VI. Well Test Data

³⁵ Date New Oil 5-25-05	³⁶ Gas Delivery Date 5-25-05	³⁷ Test Date 6-25-05	³⁸ Test Length 24 Hrs	³⁹ Tbg. Pressure	⁴⁰ Csg. Pressure
⁴¹ Choke Size	⁴² Oil 89	⁴³ Water 150	⁴⁴ Gas 66	⁴⁵ AOF	⁴⁶ Test Method Pumping

⁴⁷ I hereby certify that the rules of the Oil Conservation Division have been complied with and that the information given above is true and complete to the best of my knowledge and belief. Signature: 		OIL CONSERVATION DIVISION	
Printed name: Stormi Davis		Approved by: 	
Title: Regulatory Compliance Technician		Title: PETROLEUM ENGINEER	
E-mail Address: stormid@ypcnm.com		Approval Date: JUL 07 2005	
Date: 6-30-05	Phone: 505-748-1471		

District I
1625 N. French Dr., Hobbs, NM 88240
District II
1301 W. Grand Avenue, Artesia, NM 88210
District III
1000 Rio Brazos Rd., Aztec, NM 87410
District IV
1220 S. St. Francis Dr., Santa Fe, NM 87505

State of New Mexico
Energy, Minerals & Natural Resources

Form C-104
Revised June 10, 2003

Oil Conservation Division
1220 South St. Francis Dr.
Santa Fe, NM 87505

Submit to Appropriate District Office
5 Copies

☐ AMENDED REPORT

I. REQUEST FOR ALLOWABLE AND AUTHORIZATION TO TRANSPORT

¹ Operator Name and Address Yates Petroleum Corporation 105 South Fourth Street Artesia, NM 88210		² OGRID Number 025575	
		³ Reason for Filing Code/ Effective Date NW	
⁴ API Number 30-025-36883	⁵ Pool Name Red Tank; Delaware, West		⁶ Pool Code 51689
⁷ Property Code 34305	⁸ Property Name Micro Brew BEU Federal		⁹ Well Number 1

II. ¹⁰ Surface Location

UL or lot no. O	Section 13	Township 22S	Range 32E	Lot.Idn O	Feet from the 990	North/South Line South	Feet from the 2310	East/West line East	County Lea
--------------------	---------------	-----------------	--------------	--------------	----------------------	---------------------------	-----------------------	------------------------	---------------

¹¹ Bottom Hole Location

UL or lot no.	Section	Township	Range	Lot Idn	Feet from the	North/South line	Feet from the	East/West line	County
¹² Lse Code F	¹³ Producing Method Code Pumping	¹⁴ Gas Connection Date 5-25-05	¹⁵ C-129 Permit Number	¹⁶ C-129 Effective Date	¹⁷ C-129 Expiration Date				

III. Oil and Gas Transporters

¹⁸ Transporter OGRID	¹⁹ Transporter Name and Address	²⁰ POD	²¹ O/G	²² POD ULSTR Location and Description
015694	Navajo Refining Co. P. O. Drawer 159 Artesia, NM 88210		O	Unit O Sec. 13-T22S-R32E
36785	Duke Energy NGL Services 370 17 th Street – Suite 2500 Denver, CO 80202-5604		G	Unit O Sec. 13-T22S-R32E

IV. Produced Water

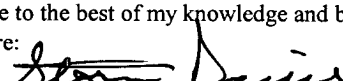

²³ POD	²⁴ POD ULSTR Location and Description Unit O Sec. 13-T22S-R32E
-------------------	--

V. Well Completion Data

²⁵ Spud Date 1-22-05 RH 1-27-05 RT	²⁶ Ready Date 5-5-05	²⁷ TD 10200'	²⁸ PBTD 10154'	²⁹ Perforations 7314-7463'	³⁰ DHC, MC DHC
³¹ Hole Size	³² Casing & Tubing Size	³³ Depth Set	³⁴ Sacks Cement		
	20"	40'			
17-1/2"	13-3/8"	868'	750 sx (circ)		
11"	8-5/8"	4900'	1275 sx (circ)		
7-7/8"	5-1/2"	10200'	1270 sx (circ)		
	2-7/8"	7300'			

VI. Well Test Data

³⁵ Date New Oil 5-25-05	³⁶ Gas Delivery Date 5-25-05	³⁷ Test Date 6-25-05	³⁸ Test Length 24 Hrs	³⁹ Tbg. Pressure	⁴⁰ Csg. Pressure
⁴¹ Choke Size	⁴² Oil 11	⁴³ Water 224	⁴⁴ Gas 14	⁴⁵ AOF	⁴⁶ Test Method Pumping

⁴⁷ I hereby certify that the rules of the Oil Conservation Division have been complied with and that the information given above is true and complete to the best of my knowledge and belief. Signature: 		OIL CONSERVATION DIVISION	
Printed name: Stormi Davis		Approved by:  PETROLEUM ENGINEER	
Title: Regulatory Compliance Technician		Approval Date: JUL 07 2005	
E-mail Address: stormid@ypcnm.com			
Date: 6-30-05	Phone: 505-748-1471		