

District I
1625 N. French Dr., Hobbs, NM 88240
District II
1301 W. Grand Avenue, Artesia, NM 88210
District III
1000 Rio Brazos Road, Aztec, NM 87410
District IV
1220 S. St. Francis Dr., Santa Fe, NM 87505

State of New Mexico
Energy Minerals and Natural Resources

Form C-101
May 27, 2004

Oil Conservation Division
1220 South St. Francis Dr.
Santa Fe, NM 87505

Submit to appropriate District Office

☒ AMENDED REPORT

APPLICATION FOR PERMIT TO DRILL, RE-ENTER, DEEPEN, PLUGBACK, OR ADD A ZONE

¹ Operator Name and Address CHEVRON U.S.A. INC. 15 SMITH ROAD MIDLAND, TX 79705		² OGRID Number 4323
		³ API Number 30 - 025-06899
⁴ Property Code 2606	⁵ Property Name CENTRAL DRINKARD UNIT	⁶ Well No. 106
⁹ Proposed Pool 1 DRINKARD		¹⁰ Proposed Pool 2

7 Surface Location

UL or lot no.	Section	Township	Range	Lot Idn	Feet from the	North/South line	Feet from the	East/West line	County
B	29	21-S	37-E		660'	NORTH	1980'	EAST	LEA

8 Proposed Bottom Hole Location If Different From Surface

UL or lot no.	Section	Township	Range	Lot Idn	Feet from the	North/South line	Feet from the	East/West line	County
F	29	21-S	37-E		1593'	NORTH	1774'	WEST	LEA

Additional Well Information

¹¹ Work Type Code D	¹² Well Type Code O	¹³ Cable/Rotary ROTARY	¹⁴ Lease Type Code P	¹⁵ Ground Level Elevation
¹⁶ Multiple NO	¹⁷ Proposed Depth 6660'	¹⁸ Formation DRINKARD	¹⁹ Contractor	²⁰ Spud Date 7-10-2005
Depth to Groundwater		Distance from nearest fresh water well		Distance from nearest surface water
Pit: Liner: Synthetic <input type="checkbox"/> _____ mils thick Clay <input type="checkbox"/> Pit Volume: _____ bbls Drilling Method:				
Closed-Loop System <input type="checkbox"/> SEE ATTACHED C-144 Fresh Water <input type="checkbox"/> Brine <input type="checkbox"/> Diesel/Oil-based <input type="checkbox"/> Gas/Air <input type="checkbox"/>				


21 Proposed Casing and Cement Program

Hole Size	Casing Size	Casing weight/foot	Setting Depth	Sacks of Cement	Estimated TOC
NO CHANGE					

²² Describe the proposed program. If this application is to DEEPEN or PLUG BACK, give the data on the present productive zone and proposed new productive zone. Describe the blowout prevention program, if any. Use additional sheets if necessary.

KICK OFF POINT: 6512'
TOP OF WINDOW: 6512'
BOTTOM OF WINDOW: 6522'
TARGET INTERVAL: 6512-6660'
LENGTH OF LATERAL: 1790'

Permit Expires 1 Year From Approval
Date Unless Drilling Underway
Lateral



*****THIS IS A REVISION OF THE ORIGINAL PERMIT APPROVED ON 6-01-2005. WE ARE CHANGING PROPOSED BHL & ALL OTHER INFO.*****

Pit Info is the same

²³ I hereby certify that the information given above is true and complete to the best of my knowledge and belief. I further certify that the drilling pit will be constructed according to NMOCD guidelines ☐, a general permit ☐, or an (attached) alternative OCD-approved plan ☐.

Printed name: DENISE PINKERTON

Title: REGULATORY SPECIALIST

E-mail Address: LEAKEJD@CHEVRONTTEXACO.COM

Date: 8-05-2005

Phone: 432-687-7375

OIL CONSERVATION DIVISION

Approved by:

Title:

Approval Date:

Expiration Date:

Conditions of Approval Attached ☐

PETROLEUM ENGINEER

AUG 15 2005

District I
1625 N. Frencha Dr., Hobbs, NM 88240
District II
1301 W. Grand Avenue, Artesia, NM 88210
District III
1000 Rio Brazos Rd., Aztec, NM 87410
District IV
1220 S. St. Francis Dr., Santa Fe, NM 87505

State of New Mexico
Energy, Minerals & Natural Resources Department
OIL CONSERVATION DIVISION
1220 South St. Francis Dr.
Santa Fe, NM 87505

Form C-102
Revised June 10, 2003
Submit to Appropriate District Office
State Lease - 4 Copies
Fee Lease - 3 Copies

☒ AMENDED REPORT

WELL LOCATION AND ACREAGE DEDICATION PLAT

¹ API Number 30-025-06899		² Pool Code 19190		³ Pool Name DRINKARD	
⁴ Property Code 2606		⁵ Property Name CENTRAL DRINKARD UNIT			⁶ Well Number 106
⁷ OGRID No. 4323		⁸ Operator Name CHEVRON U.S.A. INC.			⁹ Elevation

¹⁰ Surface Location


UL or lot no. B	Section 29	Township 21-S	Range 37-E	Lot Idn	Feet from the 660'	North/South line NORTH	Feet from the 1980'	East/West line EAST	County LEA
--------------------	---------------	------------------	---------------	---------	-----------------------	---------------------------	------------------------	------------------------	---------------

¹¹ Bottom Hole Location If Different From Surface

UL or lot no. F	Section 29	Township 21-S	Range 37-E	Lot Idn	Feet from the 1593'	North/South line NORTH	Feet from the 1774''	East/West line WEST	County LEA
--------------------	---------------	------------------	---------------	---------	------------------------	---------------------------	-------------------------	------------------------	---------------

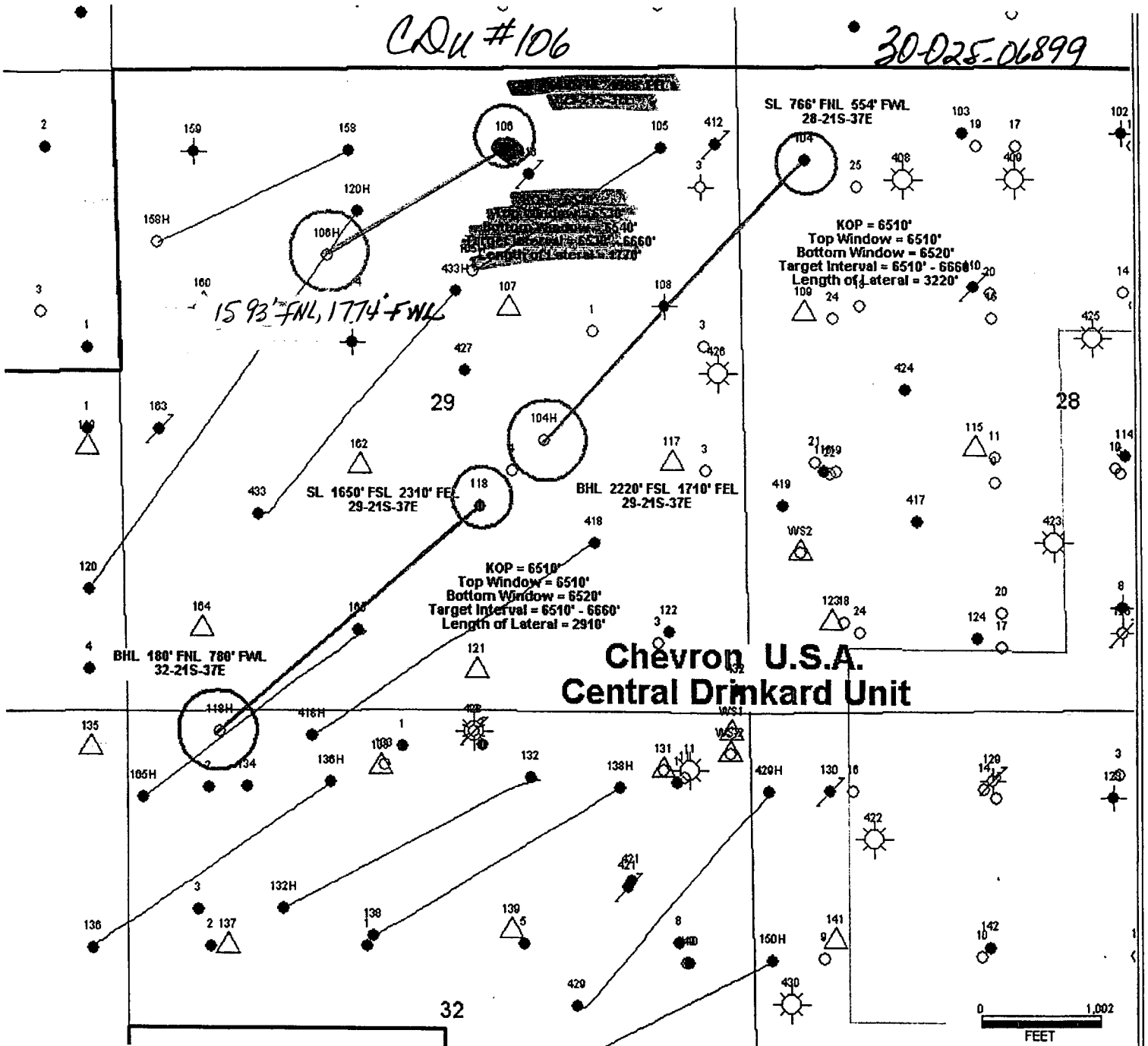
¹² Dedicated Acres 120	¹³ Joint or Infill	¹⁴ Consolidation Code	¹⁵ Order No.
--------------------------------------	-------------------------------	----------------------------------	-------------------------

NO ALLOWABLE WILL BE ASSIGNED TO THIS COMPLETION UNTIL ALL INTERESTS HAVE BEEN CONSOLIDATED OR A NON-STANDARD UNIT HAS BEEN APPROVED BY THE DIVISION

<div><p>16</p></div>	<div><p>17 OPERATOR CERTIFICATION</p><p>I hereby certify that the information contained herein is true and complete to the best of my knowledge and belief.</p><p><i>Denise Pinkerton</i></p><p>Signature</p><p>DENISE PINKERTON</p><p>Printed Name</p><p>REGULATORY SPECIALIST LEAKEID@CHEVRONTEXACO.COM</p><p>Title and E-mail Address</p><p>8-05-2005</p><p>Date</p></div>
	<div><p>18 SURVEYOR CERTIFICATION</p><p>I hereby certify that the well location shown on this plat was plotted from field notes of actual surveys made by me or under my supervision, and that the same is true and correct to the best of my belief.</p><p>Date of Survey</p><p>Signature and Seal of Professional Surveyor:</p><p>Certificate Number</p></div>

CDU #106

30-025-06899



Chevron U.S.A.
Central Drinkard Unit