

District I

1625 N. French Dr., Hobbs, NM 88240

District II

1301 W. Grand Avenue, Artesia, NM 88210

District III

1000 Rio Brazos Road, Aztec, NM 87410

District IV

1220 S. St. Francis Dr., Santa Fe, NM 87505

State of New Mexico
Energy Minerals and Natural ResourcesForm C-101
May 27, 2004

Oil Conservation Division

1220 South St. Francis Dr.

Santa Fe, NM 87505

Submit to appropriate District Office

☐ AMENDED REPORT

APPLICATION FOR PERMIT TO DRILL, RE-ENTER, DEEPEN, PLUGBACK, OR ADD A ZONE

| | | |
|---|--|---|
| ¹ Operator Name and Address Platinum Exploration Inc. 550 W. Texas, Suite 500 Midland, TX 79701 | | ² OGRID Number 227103 |
| | | ³ API Number 30 - 025-07114 |
| ⁴ Property Code 34998 | ⁵ Property Name Glad Wallace | ⁶ Well No. 1 |
| ⁹ Proposed Pool 1 Gladiola; Devonian (27740) | | ¹⁰ Proposed Pool 2 |

⁷ Surface Location

| | | | | | | | | | |
|--------------------|---------------|------------------|---------------|---------|-----------------------|---------------------------|----------------------|------------------------|---------------|
| UL or lot no. I | Section 31 | Township 11-S | Range 38-E | Lot Idn | Feet from the 1980 | North/South line South | Feet from the 660 | East/West line East | County Lea |
|--------------------|---------------|------------------|---------------|---------|-----------------------|---------------------------|----------------------|------------------------|---------------|

⁸ Proposed Bottom Hole Location If Different From Surface

| | | | | | | | | | |
|---------------|---------|----------|-------|---------|---------------|------------------|---------------|----------------|--------|
| UL or lot no. | Section | Township | Range | Lot Idn | Feet from the | North/South line | Feet from the | East/West line | County |
|---------------|---------|----------|-------|---------|---------------|------------------|---------------|----------------|--------|

Additional Well Information

| | | | | |
|---|-----------------------------------|---|------------------------------------|---|
| ¹¹ Work Type Code E | ¹² Well Type Code O | ¹³ Cable/Rotary R | ¹⁴ Lease Type Code P | ¹⁵ Ground Level Elevation 3881' |
| ¹⁶ Multiple N | ¹⁷ TVD 11,970 | ¹⁸ Formation Devonian | ¹⁹ Contractor | ²⁰ Spud Date ASAP |
| Depth to Groundwater 45' | | Distance from nearest fresh water well >1000' | | Distance from nearest surface water >1000' |
| Pit: Liner: Synthetic <input checked="" type="checkbox"/> 12 mils thick Clay <input type="checkbox"/> Pit Volume: 500 bbls Drilling Method: Closed-Loop System <input type="checkbox"/> Fresh Water <input checked="" type="checkbox"/> Brine <input checked="" type="checkbox"/> Diesel/Oil-based <input type="checkbox"/> Gas/Air <input type="checkbox"/> | | | | |

²¹ Proposed Casing and Cement Program

| Hole Size | Casing Size | Casing weight/foot | Setting Depth | Sacks of Cement | Estimated TOC |
|-----------|-------------|--------------------|---------------|-----------------|---------------|
| 19 3/4" | 13-3/8" | 50# | 348' | 425 | Surface |
| 11" | 8-5/8" | 32# | 4454' | 2100 | Surface |
| 7 7/8" | 5-1/2" | 17/20# | 11,940' | 1150 | 5,675 |
| | | | | | |
| | | | | | |

²² Describe the proposed program. If this application is to DEEPEN or PLUG BACK, give the data on the present productive zone and proposed new productive zone. Describe the blowout prevention program, if any. Use additional sheets if necessary.

Formerly the Ralph Lowe Wallace # 1

Re-enter the Glad Wallace #1 well and clean out to original TD. Tie back the 5 1/2" to surface. . Acidize the Devonian open-hole (11,940-11,970') and put well on production.

Permit Expires 1 Year From Approval
Date Unless Drilling Underway
Re-Entry

| | | | |
|--|-----------------------------|--|--------------------|
| ²³ I hereby certify that the information given above is true and complete to the best of my knowledge and belief. I further certify that the drilling pit will be constructed according to NMOCD guidelines <input checked="" type="checkbox"/> , a general permit <input type="checkbox"/> , or an (attached) alternative OCD-approved plan <input type="checkbox"/> . | | OIL CONSERVATION DIVISION | |
| Printed name: Julie Figel | | Approved by: | ORIGINAL SIGNED BY |
| Title: Agent | | Title: AUG 19 2005 | PAUL F. KAUTZ |
| E-mail Address: jfigel@t3wireless.com | | Approval Date: | PETROLEUM ENGINEER |
| Date: 8/16/05 | Phone: 432/687-1664 Ext 123 | Conditions of Approval Attached <input type="checkbox"/> | |

District I
1625 N. French Dr., Hobbs, NM 88240
District II
1301 W. Grand Avenue, Artesia, NM 88210
District III
1000 Rio Brazos Rd., Aztec, NM 87410
District IV
1220 S. St. Francis Dr., Santa Fe, NM 87505

State of New Mexico
Energy, Minerals & Natural Resources Department
OIL CONSERVATION DIVISION
1220 South St. Francis Dr.
Santa Fe, NM 87505

Form C-102
Revised June 10, 2003
Submit to Appropriate District Office
State Lease - 4 Copies
Fee Lease - 3 Copies

☐ AMENDED REPORT

WELL LOCATION AND ACREAGE DEDICATION PLAT

| | | |
|---|--|---|
| ¹ API Number 30-025-07114 | ² Pool Code 27740 | ³ Pool Name GLADIOLA;DEVONIAN |
| ⁴ Property Code 34998 | ⁵ Property Name Glad Wallace | ⁶ Well Number 1 |
| ⁷ OGRID No 227103 | ⁸ Operator Name Platinum Exploration, Inc. | ⁹ Elevation 3,881' GL |

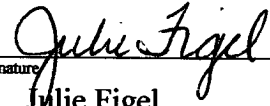
¹⁰ Surface Location

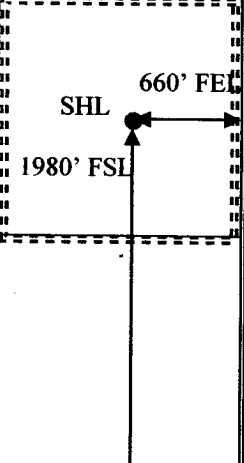
| | | | | | | | | | |
|--------------------|---------------|------------------|---------------|---------|-----------------------|---------------------------|----------------------|------------------------|---------------|
| UL or lot no. I | Section 31 | Township 11-S | Range 38-E | Lot Idn | Feet from the 1980 | North/South line South | Feet from the 660 | East/West line East | County Lea |
|--------------------|---------------|------------------|---------------|---------|-----------------------|---------------------------|----------------------|------------------------|---------------|

¹¹ Bottom Hole Location If Different From Surface

| | | | | | | | | | |
|-------------------------------------|-------------------------------|----------------------------------|-------------------------|---------|---------------|------------------|---------------|----------------|--------|
| UL or lot no. | Section | Township | Range | Lot Idn | Feet from the | North/South line | Feet from the | East/West line | County |
| ¹² Dedicated Acres 40 | ¹³ Joint or Infill | ¹⁴ Consolidation Code | ¹⁵ Order No. | | | | | | |

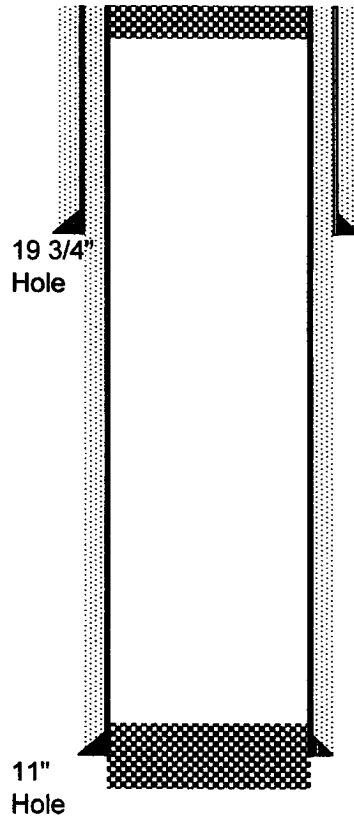
NO ALLOWABLE WILL BE ASSIGNED TO THIS COMPLETION UNTIL ALL INTERESTS HAVE BEEN CONSOLIDATED OR A NON-STANDARD UNIT HAS BEEN APPROVED BY THE DIVISION

| | | | | |
|--|--|--|--|---|
| | | | | ¹⁷ OPERATOR CERTIFICATION <i>I hereby certify that the information contained herein is true and complete to the best of my knowledge and belief.</i>  Signature Julie Figel Printed Name Agent Title and E-mail Address 8/16/05 Date |
| | | | | ¹⁸ SURVEYOR CERTIFICATION <i>I hereby certify that the well location shown on this plat was plotted from field notes of actual surveys made by me or under my supervision, and that the same is true and correct to the best of my belief.</i> Date of Survey Signature and Seal of Professional Surveyor: Certificate Number |



CURRENT

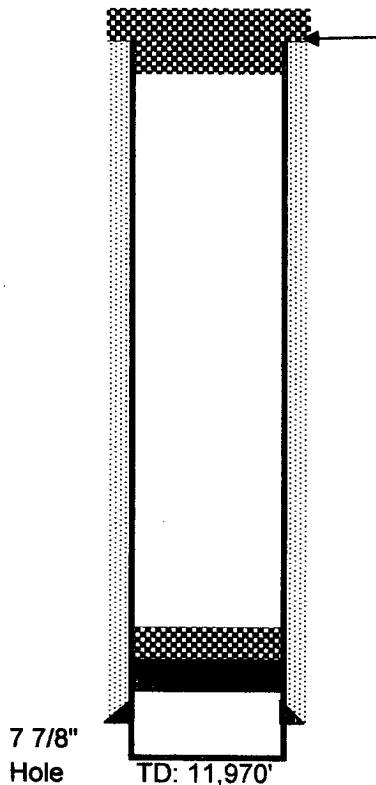
GL: 3881' DF: 3893'



Cmt Plug @ surface w/ 10 sx

13 3/8" 50# @ 348' w/ 425 sx
TOC: Surface-circ

Cmt Plug @ 4500' w/ 25 sx in & out of 8 5/8" csg

8 5/8" 32# @ 4454' w/ 2100 sx
TOC: Surface-Calc w/20% ex

Cut 5 1/2" csg off @ 5246' w/ 25 sx in & out of stub (11/1967)

TOC: 5675' Calc w/20% ex

CIBP @ 11,900' w/ 3 sx (10/1967)

5 1/2" 17/20# @ 11,940' w/ 1150 sx

OH 11,940-11,970

Glad Wallace # 1

(formerly Ralph Lowe Wallace No. 1)

1980' FSL & 660' FEL

I, Sec 31, T-11S, R-38E

Lea County, NM

API#: 30-025-07114

Spud 11/13/56

Well Type: P&A 10/67

PROPOSED

GL: 3881' DF: 3893'

Glad Wallace # 1

(formerly Ralph Lowe Wallace No. 1)

1980' FSL & 660' FEL

I, Sec 31, T-11S, R-38E

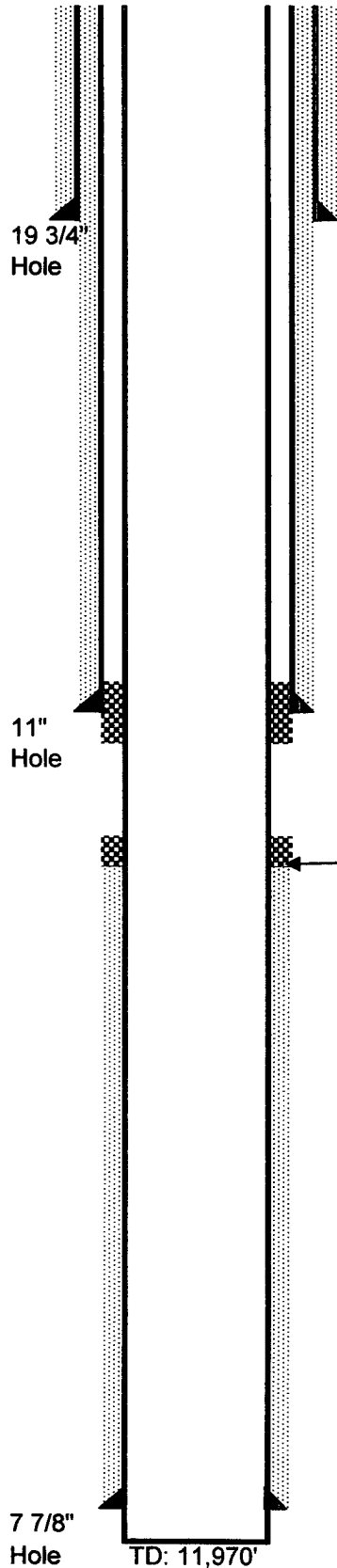
Lea County, NM

API#: 30-025-07114

Spud 11/13/56

Well Type: Dev producer

OH 11,940-11,970'



13 3/8" 50# @ 348' w/ 425 sx
TOC: Surface-circ

11"
Hole

8 5/8" 32# @ 4454' w/ 2100 sx
TOC: Surface-Calc w/20% ex

Tie-back 5 1/2" csg back to surface

TOC: 5675' Calc w/20% ex

7 7/8"
Hole

5 1/2" 17/20# @ 11,940' w/ 1150 sx

OH 11,940-11,970

TD: 11,970'

District I
1625 N. French Dr., Hobbs, NM 88240
District II
1301 W. Grand Avenue, Artesia, NM 88210
District III
1000 Rio Brazos Road, Aztec, NM 87410
District IV
1220 S. St. Francis Dr., Santa Fe, NM 87505

State of New Mexico
Energy Minerals and Natural Resources

Form C-144
June 1, 2004

Oil Conservation Division
1220 South St. Francis Dr.
Santa Fe, NM 87505

For drilling and production facilities, submit to appropriate NMOCD District Office.
For downstream facilities, submit to Santa Fe office

Pit or Below-Grade Tank Registration or Closure

Is pit or below-grade tank covered by a "general plan"? Yes ☐ No ☒

Type of action: Registration of a pit or below-grade tank ☒ Closure of a pit or below-grade tank ☐

Operator: Platinum Exploration, Inc. Telephone: 432-687-1664 Ext 123 e-mail address: jfigel@t3wireless.com
Address: 550 W. Texas, Suite 500 Midland, TX 79701
Facility or well name: Glad Wallace #1 API #: 35-025-07114 U/L or Qtr/Qtr I Sec 31 T 11S R 38E
County: Lea Latitude _____ Longitude _____ NAD: 1927 ☐ 1983 ☐ Surface Owner Federal ☐ State ☐ Private ☒ Indian ☐

Pit

Type: Drilling ☒ Production ☐ Disposal ☐

Workover ☐ Emergency ☐

Lined ☒ Unlined ☐

Liner type: Synthetic ☒ Thickness 12 mil Clay ☐

Pit Volume 1600 bbl

Below-grade tank

Volume: _____ bbl Type of fluid: _____

Construction material: _____

Double-walled, with leak detection? Yes ☐ If not, explain why not. _____

Depth to ground water (vertical distance from bottom of pit to seasonal high water elevation of ground water.) 45'

Less than 50 feet XX

(20 points)

50 feet or more, but less than 100 feet

(10 points)

100 feet or more

(0 points)

Wellhead protection area: (Less than 200 feet from a private domestic water source, or less than 1000 feet from all other water sources.) >1000'

Yes

(20 points)

No XX

(0 points)

Distance to surface water: (horizontal distance to all wetlands, playas, irrigation canals, ditches, and perennial and ephemeral watercourses.) >1000

Less than 200 feet

(20 points)

200 feet or more, but less than 1000 feet

(10 points)

1000 feet or more XX

(0 points)

Ranking Score (Total Points)

20

If this is a pit closure: (1) attach a diagram of the facility showing the pit's relationship to other equipment and tanks. (2) Indicate disposal location: (check the onsite box if you are burying in place) onsite ☐ offsite ☐ If offsite, name of facility _____. (3) Attach a general description of remedial action taken including remediation start date and end date. (4) Groundwater encountered: No ☐ Yes ☐ If yes, show depth below ground surface _____ ft. and attach sample results. (5) Attach soil sample results and a diagram of sample locations and excavations.

Additional Comments:

I hereby certify that the information above is true and complete to the best of my knowledge and belief. I further certify that the above-described pit or below-grade tank has been/will be constructed or closed according to NMOCD guidelines ☒, a general permit ☐, or an (attached) alternative OCD-approved plan ☐.

Date: 8/16/05

Printed Name/Title Julie Figel / Agent

Signature

Julie Figel

Your certification and NMOCD approval of this application/closure does not relieve the operator of liability should the contents of the pit or tank contaminate ground water or otherwise endanger public health or the environment. Nor does it relieve the operator of its responsibility for compliance with any other federal, state, or local laws and/or regulations.

Approval:

Printed Name/Title _____

Signature _____

ORIGINAL SIGNED BY

PAUL F. KAUTZ

PETROLEUM ENGINEER

Date:

AUG 17 2005

3M BOP

