

District I
1625 N. French Dr., Hobbs, NM 88240
District II
1301 W. Grand Avenue, Artesia, NM 88210
District III
1000 Rio Brazos Road, Aztec, NM 87410
District IV
1220 S. St. Francis Dr., Santa Fe, NM 87505

State of New Mexico
Energy Minerals and Natural Resources

Oil Conservation Division
1220 South St. Francis Dr.
Santa Fe, NM 87505

Form C-101
Revised June 10, 2003

Submit to appropriate District Office
State Lease - 6 Copies
Fee Lease - 5 Copies

☐ AMENDED REPORT

APPLICATION FOR PERMIT TO DRILL, RE-ENTER, DEEPEN, PLUGBACK, OR ADD A ZONE

¹ Operator Name and Address SDG Resources L. P. P. O. Box 1390 Montrose, CO 81402		² OGRID Number 193003
		³ API Number 30 - 025-09566
³ Property Code 10917 29159	⁵ Property Name Cooper Jal Unit	⁶ Well No. 115

⁷ Surface Location

UL or lot no	Section	Township	Range	Lot Idn	Feet from the	North/South line	Feet from the	East/West line	County
P	13	24-S	36-E		900	SOUTH	990	EAST	Lea

⁸ Proposed Bottom Hole Location If Different From Surface

UL or lot no.	Section	Township	Range	Lot Idn	Feet from the	North/South line	Feet from the	East/West line	County
⁹ Proposed Pool 1 JALMAT - 3,020'-3,400'						¹⁰ Proposed Pool 2 LANGLIE MATTIX - 3,400'-3,668'			

¹¹ Work Type Code A	¹² Well Type Code O	¹³ Cable/Rotary R	¹⁴ Lease Type Code FEE	¹⁵ Ground Level Elevation 3,303' K. B.
¹⁶ Multiple No	¹⁷ Proposed Depth 3,668'	¹⁸ Formation TNSL-YTS-7RV-QUN	¹⁹ Contractor GREAT BASIN WELL SERVICE	²⁰ Spud Date Orig. 5/07/47

²¹ Proposed Casing and Cement Program

Hole Size	Casing Size	Casing weight/foot	Setting Depth	Sacks of Cement	Estimated TOC

²² Describe the proposed program. If this application is to DEEPEN or PLUG BACK, give the data on the present productive zone and proposed new productive zone.

Describe the blowout prevention program, if any. Use additional sheets if necessary.

Objectives: Enter Jalmat producer and complete as a DHC (Jalmat/Langlie Mattix) producer..

1. Use Sentinel Manual BOP rated at 5,000 psig.
2. Drill out cement & CIBP plug at 3,180' & 3,200'', clean out to 3,668'.
3. Down hole commingle Jalmat and Langlie Mattix zones.

Permit Expires 1 Year From Approval
Date Unless Being Underway

Adding



²³ I hereby certify that the information given above is true and complete to the best of my knowledge and belief.

Signature: *Domingo Carrizales*

Printed name: Domingo Carrizales

Title: Sr. Petroleum Engineer

E-mail Address: domingo@sdgresources.com

Date: 8/19/05

Phone: 432-580-8500

OIL CONSERVATION DIVISION

Approved by:

[Signature]

Title:

ORIGINAL SIGNED BY
PAUL F. KAUTZ
PETROLEUM ENGINEER

Approval Date:

AUG 26 2005

Expiration Date:

Conditions of Approval:

Attached ☐

Conditions of approval: Approval to do work to the Grayburg, but CANNOT produce Downhole commingled until DHC is approved from Santa Fe.

District I

1625 N. French Dr., Hobbs, NM 88240

District II

1301 W. Grand Avenue, Artesia, NM 88210

District III

1000 Rio Brazos Rd., Aztec, NM 87410

District IV

1220 S. St. Francis Dr., Santa Fe, NM 87505

State of New Mexico
Energy, Minerals & Natural Resources Department
OIL CONSERVATION DIVISION
1220 South St. Francis Dr.
Santa Fe, NM 87505

Form C-102

Revised June 10, 2003

Submit to Appropriate District Office

State Lease - 4 Copies

Fee Lease - 3 Copies

☐ AMENDED REPORT**WELL LOCATION AND ACREAGE DEDICATION PLAT**

¹ API Number 30-025-09566		² Pool Code 37240		³ Pool Name LANGLIE MATTIX: 7RVRS, Queen, Grayburg	
⁴ Property Code 10917 29159		⁵ Property Name Cooper Jal Unit			⁶ Well Number 115
⁷ OGRID No. 193003		⁸ Operator Name SDG Resources L. P. P. O. Box 1390 Montrose, CO 81402			⁹ Elevation 3,327' K. B.

¹⁰ Surface Location


UL or lot no. 1	Section 13	Township 24S	Range 36E	Lot Idn	Feet from the 900	North/South line SOUTH	Feet from the 990	East/West line EAST	County Lea
--------------------	---------------	-----------------	--------------	---------	----------------------	---------------------------	----------------------	------------------------	---------------

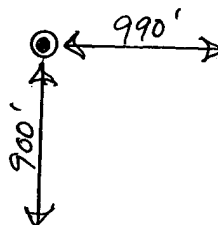
¹¹ Bottom Hole Location If Different From Surface

UL or lot no.	Section	Township	Range	Lot Idn	Feet from the	North/South line	Feet from the	East/West line	County
---------------	---------	----------	-------	---------	---------------	------------------	---------------	----------------	--------

¹² Dedicated Acres	¹³ Joint or Infill	¹⁴ Consolidation Code	¹⁵ Order No.
-------------------------------	-------------------------------	----------------------------------	-------------------------

NO ALLOWABLE WILL BE ASSIGNED TO THIS COMPLETION UNTIL ALL INTERESTS HAVE BEEN CONSOLIDATED OR A NON-STANDARD UNIT HAS BEEN APPROVED BY THE DIVISION

13				¹⁷ OPERATOR CERTIFICATION I hereby certify that the information contained herein is true and complete to the best of my knowledge and belief.  Signature Domingo Carrizales Printed Name Sr. Petroleum Engineer domingo@sdgresources.com Title and E-mail Address 8/24/05 Date
				¹⁸ SURVEYOR CERTIFICATION I hereby certify that the well location shown on this plat was plotted from field notes of actual surveys made by me or under my supervision, and that the same is true and correct to the best of my belief. Date of Survey Signature and Seal of Professional Surveyor: Certificate Number



District I

1625 N. French Dr., Hobbs, NM 88240

District II

1301 W. Grand Avenue, Artesia, NM 88210

District III

1000 Rio Brazos Rd., Aztec, NM 87410

District IV

1220 S. St. Francis Dr., Santa Fe, NM 87505

State of New Mexico
Energy, Minerals & Natural Resources Department
OIL CONSERVATION DIVISION
1220 South St. Francis Dr.
Santa Fe, NM 87505

Form C-102

Revised June 10, 2003

Submit to Appropriate District Office

State Lease - 4 Copies

Fee Lease - 3 Copies

☐ AMENDED REPORT**WELL LOCATION AND ACREAGE DEDICATION PLAT**

¹ API Number 30-025-09566		² Pool Code 33020		³ Pool Name JALMAT: Tansill, YATES, 7RVRs	
⁴ Property Code 10917 29159		⁵ Property Name Cooper Jal Unit			⁶ Well Number 115
⁷ OGRID No. 193003		⁸ Operator Name SDG Resources L. P. P. O. Box 1390 Montrose, CO 81402			⁹ Elevation 3,327' K. B.

10 Surface Location


UL or lot no.	Section	Township	Range	Lot Idn	Feet from the	North/South line	Feet from the	East/West line	County
1	13	24S	36E		900	SOUTH	990	EAST	Lea

11 Bottom Hole Location If Different From Surface

UL or lot no.	Section	Township	Range	Lot Idn	Feet from the	North/South line	Feet from the	East/West line	County

¹² Dedicated Acres	¹³ Joint or Infill	¹⁴ Consolidation Code	¹⁵ Order No.

NO ALLOWABLE WILL BE ASSIGNED TO THIS COMPLETION UNTIL ALL INTERESTS HAVE BEEN CONSOLIDATED OR A NON-STANDARD UNIT HAS BEEN APPROVED BY THE DIVISION

13				17 OPERATOR CERTIFICATION I hereby certify that the information contained herein is true and complete to the best of my knowledge and belief.  Signature Domingo Carrizales Printed Name Sr. Petroleum Engineer domingo@sdgresources.com Title and E-mail Address 8/24/05 Date
				18 SURVEYOR CERTIFICATION I hereby certify that the well location shown on this plat was plotted from field notes of actual surveys made by me or under my supervision, and that the same is true and correct to the best of my belief. Date of Survey Signature and Seal of Professional Surveyor: Certificate Number

