

UNITED STATES
DEPARTMENT OF THE INTERIOR
BUREAU OF LAND MANAGEMENT

N.M. Oil Cons. Division

1625 N. French Dr.

Hobbs, NM 88240

FORM APPROVED
OMB NO. 1004-0135
Expires: November 30, 2000

SUNDRY NOTICES AND REPORTS ON WELLS

Do not use this form for proposals to drill or to re-enter an abandoned well. Use Form 3160-3 (APD) for such proposals.

SUBMIT IN TRIPLICATE - Other instructions on reverse side

1. Type of Well <input type="checkbox"/> Oil Well <input type="checkbox"/> Gas Well <input checked="" type="checkbox"/> Other		Injection
2. Name of Operator OXY USA WTP Limited Partnership		
3a. Address P.O. Box 50250, Midland, TX 79710-0250		3b. Phone No. (include area code) 915-685-5717
4. Location of Well (Footage, Sec., T., R., M., or Survey Description) 330 FSL 330 FWL SWSW(M) Sec 4 T24S R37E		

5. Lease Serial No. NM7488
6. If Indian, Allottee or Tribe Name
7. If Unit or CA/Agreement, Name and/or Myers Langlie Mattix Unit
8. Well Name and No. 181
9. API Well No. 30-025-10999
10. Field and Pool, or Exploratory Area Langlie Mattix 7Rvr Qn-GB
11. County or Parish, State Lea NM

12. CHECK APPROPRIATE BOX(ES) TO INDICATE NATURE OF NOTICE, REPORT, OR OTHER DATA

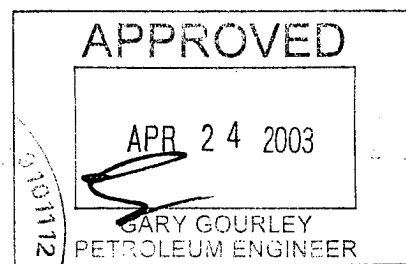

TYPE OF SUBMISSION	TYPE OF ACTION			
<input checked="" type="checkbox"/> Notice of Intent	<input type="checkbox"/> Acidize	<input type="checkbox"/> Deepen	<input type="checkbox"/> Production (Start/Resume)	<input type="checkbox"/> Water Shut-Off
<input type="checkbox"/> Subsequent Report	<input type="checkbox"/> Alter Casing	<input type="checkbox"/> Fracture Treat	<input type="checkbox"/> Reclamation	<input type="checkbox"/> Well Integrity
<input type="checkbox"/> Final Abandonment Notice	<input type="checkbox"/> Casing Repair	<input type="checkbox"/> New Construction	<input type="checkbox"/> Recomplete	<input type="checkbox"/> Other
	<input type="checkbox"/> Change Plans	<input checked="" type="checkbox"/> Plug and Abandon	<input type="checkbox"/> Temporarily Abandon	
	<input type="checkbox"/> Convert to Injection	<input type="checkbox"/> Plug Back	<input type="checkbox"/> Water Disposal	

13. Describe Proposed or Completed Operation (clearly state all pertinent details, including estimated starting date of any proposed work and approximate duration thereof. If the proposal is to deepen directionally or recomple horizontally, give subsurface locations and measured and true vertical depths of all pertinent markers and zones. Attach the Bond under which the work will be performed or provide the Bond No. on file with BLM/BIA. Required subsequent reports shall be filed within 30 days following completion of the involved operations. If the operation results in a multiple completion or recompletion in a new interval, a Form 3160-4 shall be filed once testing has been completed. Final Abandonment Notices shall be filed only after all requirements, including reclamation, have been completed, and the operator has determined that the final site is ready for final inspection.)

TD-3715' PBDT-3355' Perfs-3474-3644'
CIBP @ 3390' w/ 35' cmt - 8/98

8-5/8" 28# csg @ 1176' w/ 415sx, 12-1/4" hole, TOC-Surf-Vis
5-1/2" 17# csg @ 3409' w/ 400sx, 7-7/8" hole, TOC-1099'-Calc
4" 9.5# liner @ 3148-3715' w/ 400sx, 4-3/4" hole, TOC-3148'-Circ 3

1. RIH & Tag cmt @ 3355'
2. M&P 25sx cmt @ 3198-3098'
3. M&P 25sx cmt @ 2670-2570'-WOC-TAG
4. M&P 25sx cmt @ 1226-1126'
5. Perf @ 395'. sqz 35sx cmt to 295'-WOC-TAG
6. M&P 10sx cmt surface plug
10# MLF between plugs



14. I hereby certify that the foregoing is true and correct Name (Printed/Typed) David Stewart	Title Sr. Regulatory Analyst
	Date 4/22/03

THIS SPACE FOR FEDERAL OR STATE OFFICE USE

Approved by <i>Harry W. Wink</i>	Title	Date
Conditions of approval, if any, are attached. Approval of this notice does not warrant or certify that the applicant holds legal or equitable title to those rights in the subject lease which would entitle the applicant to conduct operations thereon.	Office	

Title 18 U.S.C. Section 1001, and Title 43 U.S.C. Section 1212, makes it a crime for any person knowingly and willfully to make to any department or agency of the United States any false, fictitious or fraudulent statements or representations as to any matter within its jurisdiction.

OXY USA WTP LP
Myers Langlie Mattix Unit #181
Sec 4 T24S R37E Lea Cty, NM
API No. 30-025-10999

10sx Surface


35sx @ 395-295'

25sx @ 1226-1126'

25sx @ 2670-2570

25sx @ 3198-3098'

8/98-CIBP @ 3390'
w/ 35' cmt
PBTD-3355'



12/1/4" hole @ 1176'
8-5/8" csg @ 1176'
w/ 415sx-TOC-Surf-Vis

Perf @ 395'

7-7/8" hole @ 3570'
5-1/2" csg @ 3409'
w/ 400sx-TOC-1099'-Calc

Yates Perfs @ 2720-3294'
10/78-sqz w/ 300sx

4-3/4" hole @ 3715'
4" liner @ 3148-3715'
w/ 400sx-TOC-3148'

Perfs @ 3474-3644'

TD-3715'

RECEIVED