

District I
1625 N. French Dr., Hobbs, NM 88240
District II
1301 W. Grand Avenue, Artesia, NM 88210
District III
1000 Rio Brazos Road, Aztec, NM 87410
District IV
1220 S. St. Francis Dr., Santa Fe, NM 87505

State of New Mexico
Energy Minerals and Natural Resources

Form C-101
May 27, 2004

Oil Conservation Division
1220 South St. Francis Dr.
Santa Fe, NM 87505

Submit to appropriate District Office

☐ AMENDED REPORT

APPLICATION FOR PERMIT TO DRILL, RE-ENTER, DEEPEN, PLUGBACK, OR ADD A ZONE

¹ Operator Name and Address Trilogy Operating, Inc. P.O. Box 7606 Midland, Tx. 79708		² GRID Number 21602
³ Property Code 34147		⁴ API Number 30 - 025-36788
⁵ Property Name Robinson		⁶ Well No. 001
⁹ Proposed Pool 1 Nandine: Blinebry <i>East</i>		¹⁰ Proposed Pool 2

Surface Location

UL or lot no. L	Section 19	Township 19S	Range 39E	Lot Idn L	Feet from the 1972	North/South line S	Feet from the 342	East/West line W	County Lea
--------------------	---------------	-----------------	--------------	--------------	-----------------------	-----------------------	----------------------	---------------------	---------------

Proposed Bottom Hole Location If Different From Surface

UL or lot no.	Section	Township	Range	Lot Idn	Feet from the	North/South line	Feet from the	East/West line	County
---------------	---------	----------	-------	---------	---------------	------------------	---------------	----------------	--------

Additional Well Information

¹¹ Work Type Code Plug Back	¹² Well Type Code Oil	¹³ Cable/Rotary	¹⁴ Lease Type Code Private	¹⁵ Ground Level Elevation 3575
¹⁶ Multiple N	¹⁷ Proposed Depth 6100-6490	¹⁸ Formation Blinebry	¹⁹ Contractor	²⁰ Spud Date
Depth to Groundwater > 50'		Distance from nearest fresh water well > 200'		Distance from nearest surface water < 1000'
Pit: Liner: Synthetic <input type="checkbox"/> _____ mils thick Clay <input type="checkbox"/> Pit Volume: _____ bbls Drilling Method: _____ Closed-Loop System <input type="checkbox"/> Fresh Water <input type="checkbox"/> Brine <input type="checkbox"/> Diesel/Oil-based <input type="checkbox"/> Gas/Air <input type="checkbox"/>				


Proposed Casing and Cement Program

Hole Size	Casing Size	Casing weight/foot	Setting Depth	Sacks of Cement	Estimated TOC
12.25	8.625	#24	1618'	850 sxs "C"	0
7.875	5.5	#17	6500'	950 "C" 500 "H"	0
	4" Liner		7900'	70 sxs "H"	0

²² Describe the proposed program. If this application is to DEEPEN or PLUG BACK, give the data on the present productive zone and proposed new productive zone. Describe the blowout prevention program, if any. Use additional sheets if necessary.

Set CIBP@ 6500' to isolate the Nadine: Drinkard-Abo. Selectively perforate from 6100'-6490'
Stimulate as needed. Will be using 3000 psi BOP. (See attachment)

Permit Expires 1 Year From Approval
Date Unless Drilling Underway
Plugback



²³ I hereby certify that the information given above is true and complete to the best of my knowledge and belief. I further certify that the drilling pit will be constructed according to NMOCD guidelines ☐, a general permit ☐, or an (attached) alternative OCD-approved plan ☐.

Printed name: Chris Smith		Title: PETROLEUM ENGINEER	
Title: Geological Assistant		Approval Date: _____ Expiration Date: _____	
E-mail Address: csmith@trilogyoperating.com			
Date: 9/2/05	Phone: (432)686-2027	Conditions of Approval Attached <input type="checkbox"/>	

SEP 1 2005

District I
1625 N. French Dr., Hobbs, NM 88240
District II
1301 W. Grand Ave., Artesia, NM 88210
District III
1000 Rio Brazos Rd., Aztec, NM 87410
District IV
1220 S. St Francis Dr., Santa Fe, NM
87505

State of New Mexico
Energy, Minerals and Natural Resources
Oil Conservation Division
1220 S. St Francis Dr.
Santa Fe, NM 87505

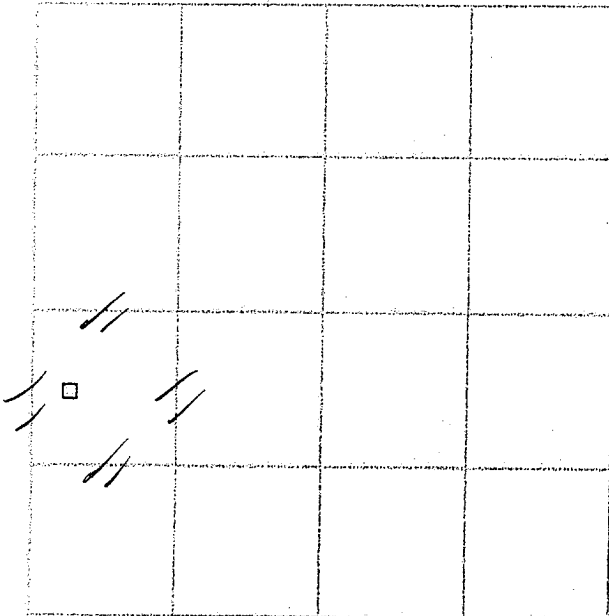
Form C-102
Permit 1249

WELL LOCATION AND ACREAGE DEDICATION PLAT

API Number 30-025-36788	Pool Name Nadine: Blinebry <i>East</i>	Pool Code <i>87240</i> 17395
Property Code 34147	Property Name ROBINSON	Well No. 001
OGRID No. 21602	Operator Name TRILOGY OPERATING INC	Elevation 3575

Surface And Bottom Hole Location

UL or Lot L	Section 19	Township 19S	Range 39E	Lot Idn L	Feet From 1972	N/S Line S	Feet From 342	E/W Line W	County Lea
Dedicated Acres 40		Joint or Infill		Consolidation Code		Order No.			



OPERATOR CERTIFICATION

I hereby certify that the information contained herein is true and complete to the best of my knowledge and belief.

Electronically Signed By: Michael Mooney

Title: Vice-President

Date: 07/26/2004

SURVEYOR CERTIFICATION

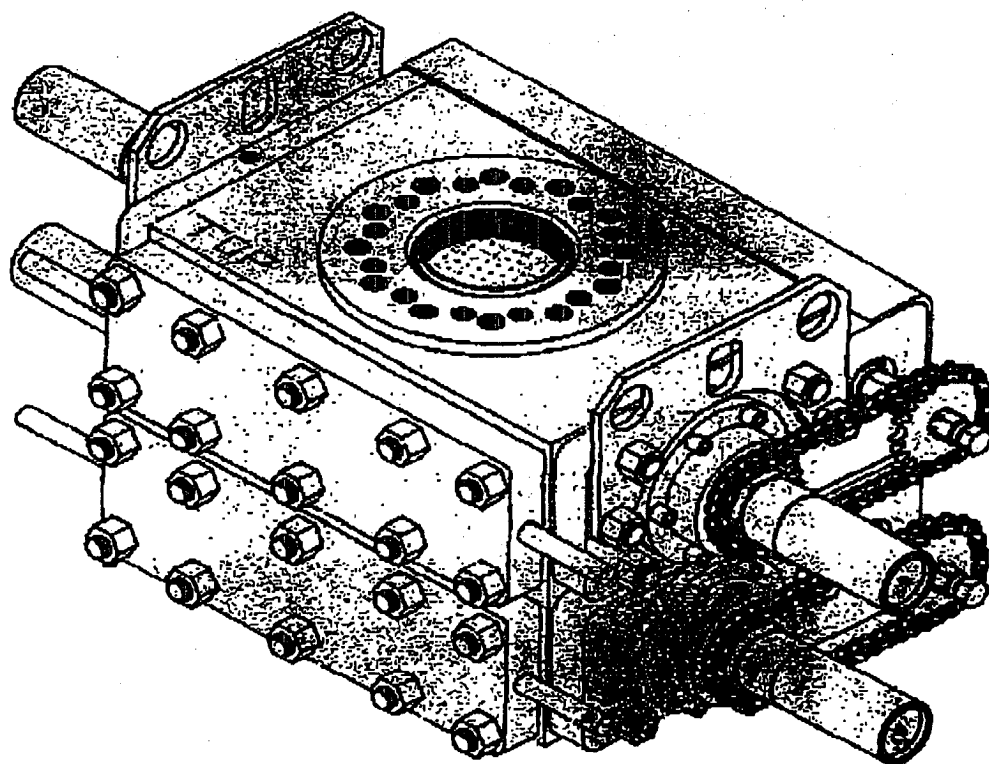
I hereby certify that the well location shown on this plat was plotted from field notes of actual surveys made by me or under my supervision, and that the same is true and correct to the best of my belief.

Surveyed By: Gary Eidson

Date of Survey: 07/08/2004

Certificate Number: 12641

TRIPPLUS 7-1/16" 3000 PSI DOUBLE MANUAL RAM TYPE B.O.P.



TRIPPLE



OIL TOOL, INC.

8317 Andrews Highway • P.O. Box 13090 • Odessa, Texas 79768 • 1-800-234-3148 • (915) 337-1452 • Fax (915) 366-5450