

District I
1625 N. French Dr., Hobbs, NM 88240
District II
1301 W. Grand Avenue, Artesia, NM 88210
District III
1000 Rio Brazos Rd., Aztec, NM 87410
District IV
1220 S. St. Francis Dr., Santa Fe, NM 87505

State of New Mexico
Energy, Minerals & Natural Resources Department
OIL CONSERVATION DIVISION
1220 South St. Francis Dr.
Santa Fe, NM 87505

Form C-102
Revised June 10, 2003
Submit to Appropriate District Office
State Lease - 4 Copies
Fee Lease - 3 Copies

☐ AMENDED REPORT

WELL LOCATION AND ACREAGE DEDICATION PLAT

¹ API Number 30-041-20912	² Pool Code 62459	³ Pool Name Vada Upper Wildcat Penn
⁴ Property Code 34559	⁵ Property Name Gato Loco BFT Com	
⁷ OGRID No. 025575	⁸ Operator Name Yates Petroleum Corporation	
		⁶ Well Number 1
		⁹ Elevation 4184' GR

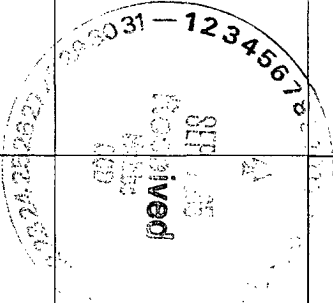

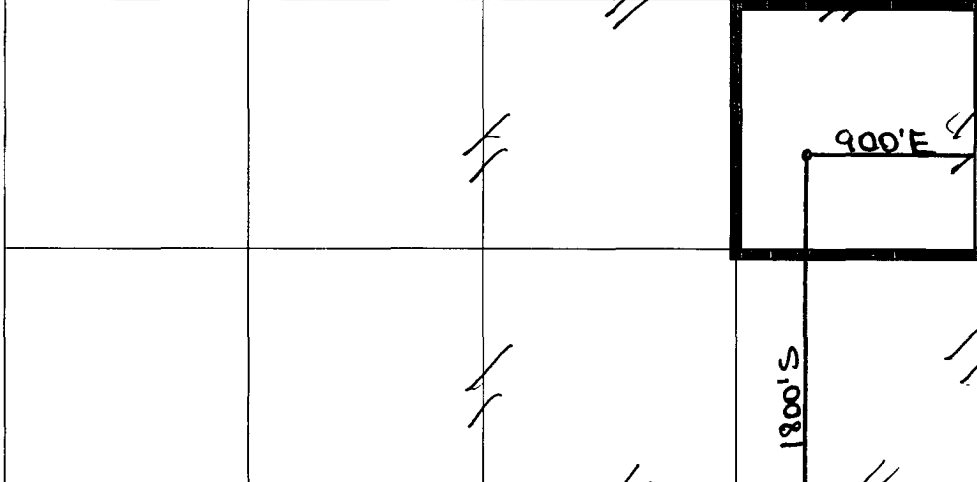
¹⁰ Surface Location

UL or lot no. I	Section 31	Township 8S	Range 34E	Lot Idn	Feet from the 1800	North/South line South	Feet from the 900	East/West line East	County Roosevelt
---------------------------	----------------------	-----------------------	---------------------	---------	------------------------------	----------------------------------	-----------------------------	-------------------------------	----------------------------

¹¹ Bottom Hole Location If Different From Surface

UL or lot no.	Section	Township	Range	Lot Idn	Feet from the	North/South line	Feet from the	East/West line	County
¹² Dedicated Acres 40 160	¹³ Joint or Infill	¹⁴ Consolidation Code		¹⁵ Order No. NSL-5277					

NO ALLOWABLE WILL BE ASSIGNED TO THIS COMPLETION UNTIL ALL INTERESTS HAVE BEEN CONSOLIDATED OR A NON-STANDARD UNIT HAS BEEN APPROVED BY THE DIVISION

¹⁶					¹⁷ OPERATOR CERTIFICATION I hereby certify that the information contained herein is true and complete to the best of my knowledge and belief.  Signature
					Tina Huerta Printed Name
					Regulatory Compliance Supervisor
					Title and E-mail Address September 8, 2005 Date
					¹⁸ SURVEYOR CERTIFICATION I hereby certify that the well location shown on this plat was plotted from field notes of actual surveys made by me or under my supervision, and that the same is true and correct to the best of my belief.
					Date of Survey
					Signature and Seal of Professional Surveyor:
					Certificate Number

District I

1625 N. French Dr., Hobbs, NM 88240

District II

1301 W. Grand Avenue, Artesia, NM 88210

District III

1000 Rio Brazos Rd., Aztec, NM 87410

District IV

1220 S. St. Francis Dr., Santa Fe, NM 87505

State of New Mexico
Energy, Minerals & Natural Resources Department
OIL CONSERVATION DIVISION
1220 South St. Francis Dr.
Santa Fe, NM 87505

Form C-102

Revised June 10, 2003

Submit to Appropriate District Office

State Lease - 4 Copies

Fee Lease - 3 Copies

☒ AMENDED REPORT**WELL LOCATION AND ACREAGE DEDICATION PLAT**

¹ API Number 30-041-20912	² Pool Code 62459	³ Pool Name Vadax Penn Upper
⁴ Property Code 34559	⁵ Property Name Gato Loco BFT Com	
⁷ OCRM No. 025575	⁶ Operator Name Yates Petroleum Corporation	
		⁸ Well Number 1
		⁹ Elevation 4184' GR

¹⁰ Surface Location


U/L or lot no.	Section	Township	Range	Lot Idn	Feet from the	North/South line	Feet from the	East/West line	County
I	31	8S	34E		1800	South	900	East	Roosevelt

¹¹ Bottom Hole Location If Different From Surface

U/L or lot no.	Section	Township	Range	Lot Idn	Feet from the	North/South line	Feet from the	East/West line	County

¹² Dedicated Acrea 160	¹³ Joint or Infill	¹⁴ Consolidation Code	¹⁵ Order No. NSL-5277
---	-------------------------------	----------------------------------	--

NO ALLOWABLE WILL BE ASSIGNED TO THIS COMPLETION UNTIL ALL INTERESTS HAVE BEEN CONSOLIDATED OR A NON-STANDARD UNIT HAS BEEN APPROVED BY THE DIVISION

16					¹⁷ OPERATOR CERTIFICATION I hereby certify that the information contained herein is true and complete to the best of my knowledge and belief.  Signature Tina Huerta Printed Name Regulatory Compliance Supervisor Title and E-mail Address September 19, 2005 Date
					¹⁸ SURVEYOR CERTIFICATION I hereby certify that the well location shown on this plat was plotted from field notes of actual surveys made by me or under my supervision, and that the same is true and correct to the best of my belief. Date of Survey Signature and Seal of Professional Surveyor Certificate Number