

HOBBS OCD

UNITED STATES

OCD Hobbs

FORM APPROVED
OMB No. 1004-0137
Expires: July 31, 2010DEPARTMENT OF THE INTERIOR
BUREAU OF LAND MANAGEMENT
JAN 15 2013**SUNDRY NOTICES AND REPORTS ON WELLS**
Do not use this form for proposals to drill or to re-enter an abandoned well. Use Form 3160-3 (APD) for such proposals.5. Lease Serial No.
USA NMNM 114991
6. If Indian, Allottee or Tribe Name**SUBMIT IN TRIPLICATE – Other instructions on page 2.**

1. Type of Well

☒ Oil Well ☐ Gas Well ☐ Other

2. Name of Operator

DEVON ENERGY PRODUCTION CO LP (6137)

3a. Address

PO BOX 250, ARTESIA, NM 88211

3b. Phone No. (include area code)

575-748-3371

7. If Unit of CA/Agreement, Name and/or No.

8. Well Name and No.
GREEN WAVE 20 FEDERAL #1H9. API Well No.
30-025-4038310. Field and Pool or Exploratory Area
BRADLEY DELAWARE (7310)

4. Location of Well (Footage, Sec., T., R., M., or Survey Description)

330' FSL & 330' FWL, UNIT M, SEC. 20, T26S, R34E

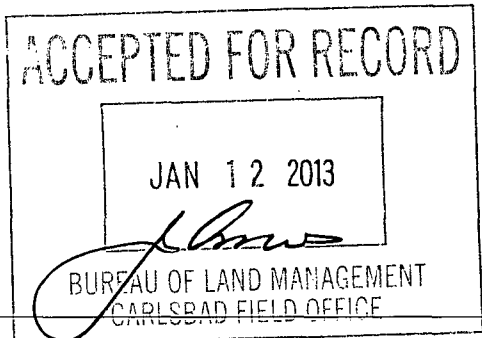
11. Country or Parish, State
LEA COUNTY, NM

12. CHECK THE APPROPRIATE BOX(ES) TO INDICATE NATURE OF NOTICE, REPORT OR OTHER DATA

TYPE OF SUBMISSION	TYPE OF ACTION			
<input type="checkbox"/> Notice of Intent	<input type="checkbox"/> Acidize	<input type="checkbox"/> Deepen	<input type="checkbox"/> Production (Start/Resume)	<input type="checkbox"/> Water Shut-Off
<input checked="" type="checkbox"/> Subsequent Report	<input type="checkbox"/> Alter Casing	<input type="checkbox"/> Fracture Treat	<input checked="" type="checkbox"/> Reclamation	<input type="checkbox"/> Well Integrity
<input type="checkbox"/> Final Abandonment Notice	<input type="checkbox"/> Casing Repair	<input type="checkbox"/> New Construction	<input type="checkbox"/> Recomplete	<input type="checkbox"/> Other
	<input type="checkbox"/> Change Plans	<input type="checkbox"/> Plug and Abandon	<input type="checkbox"/> Temporarily Abandon	
	<input type="checkbox"/> Convert to Injection	<input type="checkbox"/> Plug Back	<input type="checkbox"/> Water Disposal	

13. Describe Proposed or Completed Operation: Clearly state all pertinent details, including estimated starting date of any proposed work and approximate duration thereof. If the proposal is to deepen directionally or recompleat horizontally, give subsurface locations and measured and true vertical depths of all pertinent markers and zones. Attach the Bond under which the work will be performed or provide the Bond No. on file with BLM/BIA. Required subsequent reports must be filed within 30 days following completion of the involved operations. If the operation results in a multiple completion or recompleat in a new interval, a Form 3160-4 must be filed once testing has been completed. Final Abandonment Notices must be filed only after all requirements, including reclamation, have been completed and the operator has determined that the site is ready for final inspection.)

THIS LOCATION WAS DOWNSIZED FROM AN ORIGINAL PAD OF 360' X 300'. ACRES RECLAIMED = 1.3481



14. I hereby certify that the foregoing is true and correct. Name (Printed/Typed)

DENISE MENOUD (575-746-5544)

Title ADMIN FIELD SUPPORT 4

Signature

Date 12/7/2012

THIS SPACE FOR FEDERAL OR STATE OFFICE USE

Approved by

Title

Date

Conditions of approval, if any, are attached. Approval of this notice does not warrant or certify that the applicant holds legal or equitable title to those rights in the subject lease which would entitle the applicant to conduct operations thereon.

Office

Title 18 U.S.C. Section 1001 and Title 43 U.S.C. Section 1212, make it a crime for any person knowingly and willfully to make to any department or agency of the United States any false, fictitious or fraudulent statements or representations as to any matter within its jurisdiction.

(Instructions on page 2)



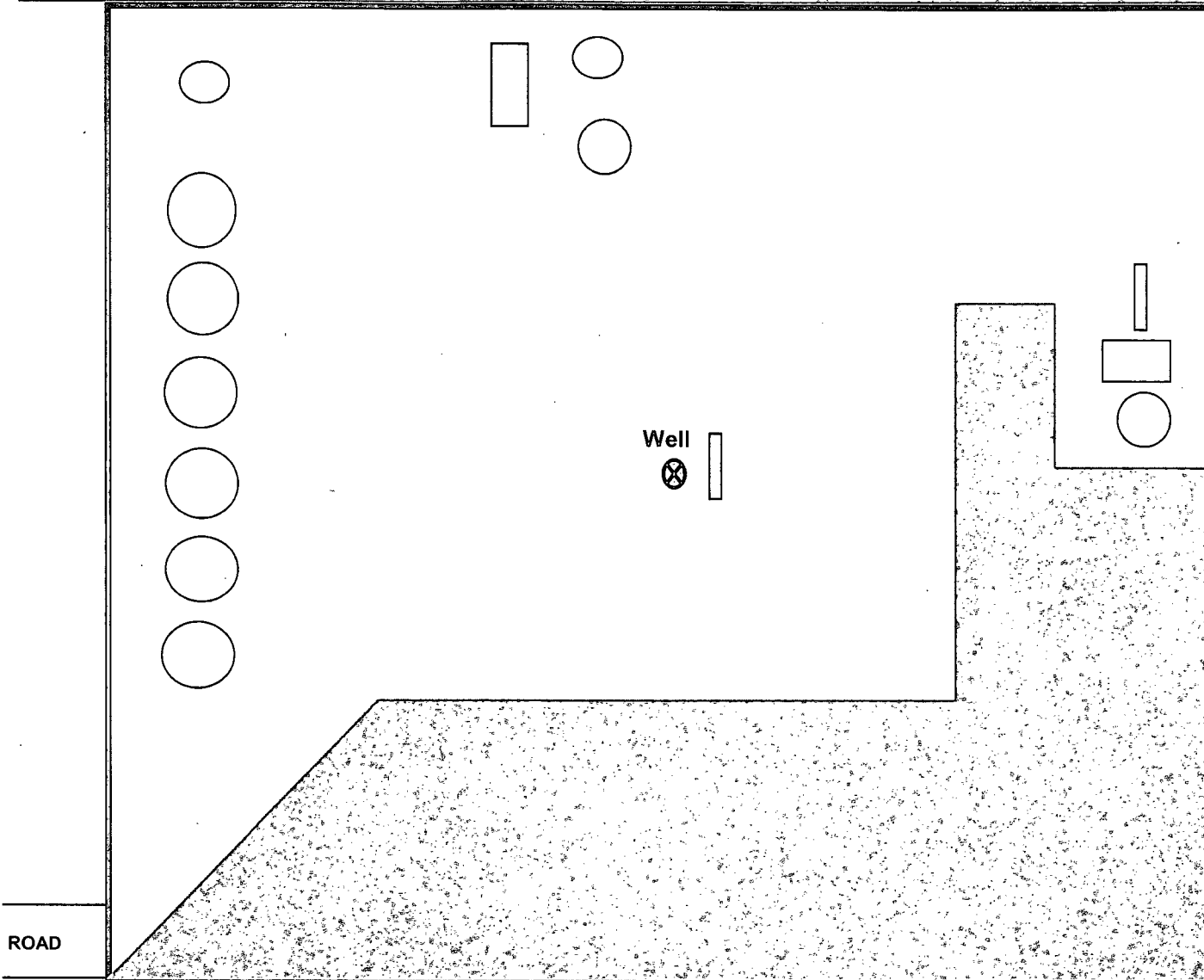
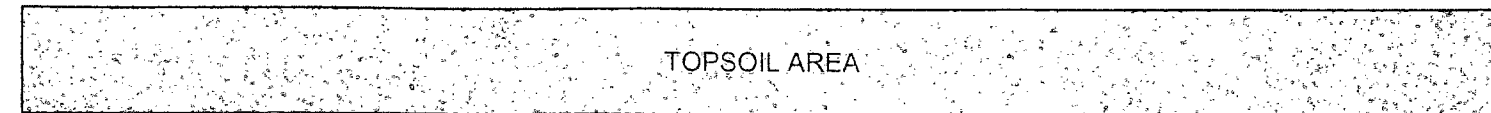
**Interim
Site
Reclamation**

Devon Energy
Production Co.
Green Wave 20 Fed 1H
API #30-025-40383
Sec. 20-T26S-R34E
Lea County, NM



**Reclamation
Area**
Acres = 1.3481

300'



360

