

Submit 1 Copy To Appropriate District Office  
District I - (575) 393-6161  
1625 N. French Dr., Hobbs, NM 88240  
District II - (575) 748-1283  
811 S. First St., Artesia, NM 88210  
District III - (505) 334-6178  
1000 Rio Brazos Rd., Aztec, NM 87410  
District IV - (505) 476-3460  
1220 S. St. Francis Dr., Santa Fe, NM 87505

State of New Mexico  
Energy, Minerals and Natural Resources

Form C-103  
Revised August 1, 2011

OIL CONSERVATION DIVISION

1220 South St. Francis Dr.  
Santa Fe, NM 87505

WELL API NO. 30-025-05693
5. Indicate Type of Lease STATE <input checked="" type="checkbox"/> FEE <input type="checkbox"/>
6. State Oil & Gas Lease No. B2736
7. Lease Name or Unit Agreement Name East Eumout Unit
8. Well Number 76
9. OGRID Number 192463
10. Pool name or Wildcat Eumout Yates TR Qn
11. Elevation (Show whether DR, RKB, RT, GR, etc.) 3609'

SUNDRY NOTICES AND REPORTS ON WELLS (DO NOT USE THIS FORM FOR PROPOSALS TO DRILL OR TO DEEPEN OR PLUG BACK TO A DIFFERENT RESERVOIR. USE "APPLICATION FOR PERMIT" (FORM C-101) FOR SUCH PROPOSALS.)	
1. Type of Well: Oil Well <input checked="" type="checkbox"/> Gas Well <input type="checkbox"/> Other <input type="checkbox"/>	
2. Name of Operator OXY USA WTP Limited Partnership	
3. Address of Operator P.O. Box 50250 Midland, TX 79710	
4. Well Location Unit Letter L : 1980 feet from the south line and 660 feet from the west line Section 26 Township 19S Range 37E NMPM County Lea	
11. Elevation (Show whether DR, RKB, RT, GR, etc.) 3609'	

12. Check Appropriate Box to Indicate Nature of Notice, Report or Other Data

NOTICE OF INTENTION TO:

PERFORM REMEDIAL WORK ☐ PLUG AND ABANDON ☒  
TEMPORARILY ABANDON ☐ CHANGE PLANS ☐  
PULL OR ALTER CASING ☐ MULTIPLE COMPL ☐  
DOWNHOLE COMMINGLE ☐

OTHER: ☐

SUBSEQUENT REPORT OF:

REMEDIAL WORK ☐ ALTERING CASING ☐  
COMMENCE DRILLING OPNS. ☐ P AND A ☐  
CASING/CEMENT JOB ☐

OTHER: ☐

13. Describe proposed or completed operations. (Clearly state all pertinent details, and give pertinent dates, including estimated date of starting any proposed work). SEE RULE 19.15.7.14 NMAC. For Multiple Completions: Attach wellbore diagram of proposed completion or recompletion.

TD-3950' PBTD-3733' Perfs-3833-3890' CIBP-3733'

8-5/8" 24# csg @ 321' w/ 200sx, 11" hole, TOC-Surf-Circ  
5-1/2" 14# csg @ 3950' w/ 1600sx, 7-7/8" hole, TOC-1285'-TS

1. RIH & tag CIBP @ 3733' M&P 25sx cmt to 3560'
2. M&P 25sx cmt @ 2820-2645' WOC-Tag
3. M&P 25sx cmt @ 1475-1300' WOC-Tag
4. Perf @ 371' sqz 125sx cmt to surface  
10# MLF between plugs

Spud Date:

Rig Release

The Oil Conservation Division Must be notified  
24 hours prior to the beginning of plugging operations.

I hereby certify that the information above is true and complete to the best of my knowledge and belief.

SIGNATURE David Stewart TITLE Regulatory Advisor DATE 2/14/13

Type or print name David Stewart E-mail address: david\_stewart@oxy.com PHONE: 432-685-5717  
For State Use Only

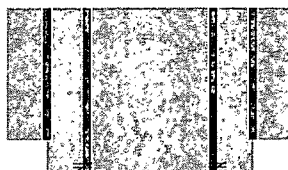
APPROVED BY: Mark Whitaker TITLE Compliance Officer DATE 02-15-2013

Conditions of Approval (if any):

FEB 19 2013

OXY USA WTP LP - Proposed  
East Eumont Unit #76  
API No. 30-025-05693


**125sx @ 371'-Surface**



11" hole @ 321'  
8-5/8" csg @ 321'  
w/ 200sx-TOC-Surf-Circ

**Perf @ 371'**

**25sx @ 1475-1300' WOC-Tag**



**25sx @ 2820-2645' WOC-Tag**

**25sx @ 3733-3560'**

7-7/8" hole @ 3950'  
5-1/2" csg @ 3950'  
w/ 1600sx-TOC-1285'-TS

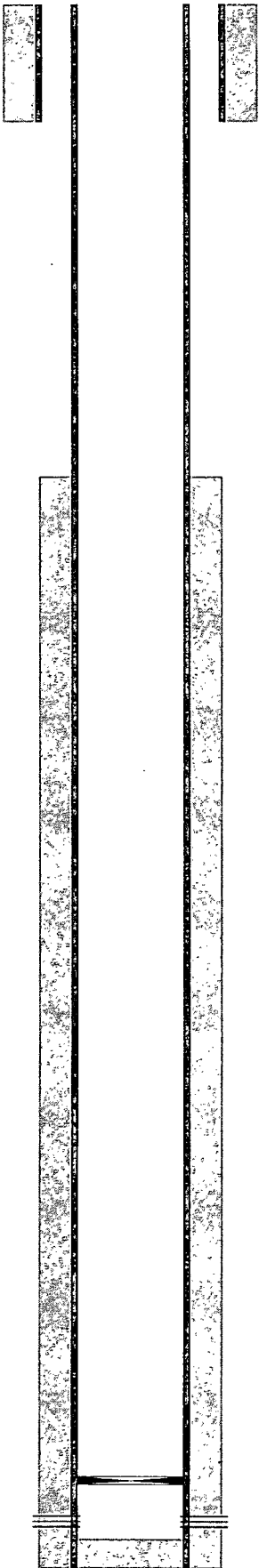
**7/92-CIBP @ 3733'**

**Perfs @ 3833-3890'**

**TD-3950'**

OXY USA WTP LP - Current  
East Eumont Unit #76  
API No. 30-025-05693

11" hole @ 321'  
8-5/8" csg @ 321'  
w/ 200sx-TOC-Surf-Circ



7-7/8" hole @ 3950'  
5-1/2" csg @ 3950'  
w/ 1600sx-TOC-1285'-TS

7/92-CIBP @ 3733'

Perfs @ 3833-3890'

TD-3950'