

District I
1625 N. French Dr., Hobbs, NM 88240
District II
1301 W. Grand Avenue, Artesia, NM 88210
District III
1000 Rio Brazos Road, Aztec, NM 87410
District IV
1220 S. St. Francis Dr., Santa Fe, NM 87505

State of New Mexico
Energy Minerals and Natural Resources

Oil Conservation Division
1220 South St. Francis Dr.
Santa Fe, NM 87505

Form C-107
Revised June 10, 2003

Filing Instructions
At Bottom of Page

APPLICATION FOR MULTIPLE COMPLETION

Mewbourne Oil Company

PO Box 5270

Hobbs, NM 88240

30-025-36345

Operator

Address

SF 17 Federal Com

1

G

17

18S

32E

Lea

Lease

Well No.

Unit Ltr.

- Sec - Twp - Rge

County

All applicants for multiple completion must complete Items 1 and 2 below.

1. The following facts are submitted:	Upper Zone	Intermediate Zone	Lower Zone
a. Name of Pool and Formation	Young Strawn (65560)		North Lusk Morrow (80800)
b. Top and Bottom of Pay Section (Perforations)	11441' - 11528'		12342' - 12599'
c. Type of production (Oil or Gas)	Gas		Gas
d. Method of Production (Flowing or Artificial Lift)	Flowing		Flowing
e. Daily Production <input checked="" type="checkbox"/> Actual <input type="checkbox"/> Estimated Oil Bbls. Gas MCF Water Bbls.	0 BO 2 MCF 0 BW		0 BO 139 MCF 63 BW

2. The following must be attached:

- Diagrammatic Sketch of the Multiple Completion, showing all casing strings, including diameters and setting depths, centralizers and/or turbolizers and location thereof, quantities used and top of cement, perforated intervals, tubing strings, including diameters and setting depth, location and type of packers and side door chokes, and such other information as may be pertinent.
- Plat showing the location of all wells on applicant's lease, all offset wells on offset leases, and the names and addresses of operators of all leases offsetting applicant's lease.
- Electrical log of the well or other acceptable log with tops and bottoms of producing zones and intervals of perforation indicated thereon. (If such log is not available at the time application is filed it shall be submitted as provided by Rule 112-A.)

OPERATOR:

I hereby certify above information is true and complete to best of my knowledge, and belief.

Signature

Kristi Green

Printed Name & Title

Kristi Green Hobbs Regulatory

E-mail address

kgreen@mewbourne.com

Date

09/30/05

Telephone 505-393-5905

OIL CONSERVATION DIVISION

Approved by

Title PETROLEUM ENGINEER

Date

OCT 07 2005

NOTE: If the proposed multiple completion will result in an unorthodox well location and/or a non-standard proration unit in one or more of the producing zones, then separate application for approval of the same should be filed simultaneously with this application.

FILING INSTRUCTIONS:

- District Approval -- See rule 112-A-B -- Submit 4 copies of Form C-107 with attachments to appropriate district office.
- Division Director Administrative Approval -- See Rule 112-C -- Submit 2 copies of Form C-107 with attachments to Division office in Santa Fe and 2 copies of Form C-107 with attachments to appropriate district office.
- Multiple completions not qualifying for District or Division Director approval may be set for hearing as outlined in Rule 112-A-E.

DISTRICT I

1625 N. French Dr., Hobbs, NM 88240

DISTRICT II

811 South First, Artesia, NM 88210

DISTRICT III

1000 Rio Brazos Rd., Aztec, NM 87410

DISTRICT IV

2040 South Pacheco, Santa Fe, NM 87505

State of New Mexico

Energy, Minerals and Natural Resources Department

Form C-102

Revised March 17, 1999

Submit to Appropriate District Office

State Lease - 4 Copies

Fee Lease - 3 Copies

OIL CONSERVATION DIVISION

2040 South Pacheco

Santa Fe, New Mexico 87504-2088

☐ AMENDED REPORT

WELL LOCATION AND ACREAGE DEDICATION PLAT

API Number 30-025-36345	Pool Code 80800	Pool Name Lusk Morrow, North
Property Code 32654	Property Name SF "17" FEDERAL COM	Well Number 1
OGRID No. 1A7A4	Operator Name MEWBOURNE OIL COMPANY	Elevation 3775'

Surface Location

UL or lot No.	Section	Township	Range	Lot Idn	Feet from the	North/South line	Feet from the	East/West line	County
G	17	18 S	32 E		1975'	NORTH	1422'	EAST	LEA

Bottom Hole Location If Different From Surface

UL or lot No.	Section	Township	Range	Lot Idn	Feet from the	North/South line	Feet from the	East/West line	County
Dedicated Acres 320	Joint or Infill	Consolidation Code	Order No.						

NO ALLOWABLE WILL BE ASSIGNED TO THIS COMPLETION UNTIL ALL INTERESTS HAVE BEEN CONSOLIDATED
OR A NON-STANDARD UNIT HAS BEEN APPROVED BY THE DIVISION

	OPERATOR CERTIFICATION I hereby certify the the information contained herein is true and complete to the best of my knowledge and belief. Signature <u><i>A.M. Young</i></u> Printed Name <u>A. M. Young</u> Title <u>District Manager</u> Date <u>6/12/03</u>
	SURVEYOR CERTIFICATION I hereby certify that the well location shown on this plat was plotted from field notes of actual surveys made by me or under my supervision, and that the same is true and correct to the best of my belief. Date Surveyed <u>June 6, 2003</u> Signature & Seal of <u>GARY L. JONES</u> Professional Surveyor
	Certificate No. <u>7977</u> JLP
	BASIN SURVEYS

DISTRICT I
1625 N. French Dr., Hobbs, NM 88240

DISTRICT II
811 South First, Artesia, NM 88210

DISTRICT III
1000 Rio Brazos Rd., Aztec, NM 87410

DISTRICT IV
2040 South Pacheco, Santa Fe, NM 87505

State of New Mexico
Energy, Minerals and Natural Resources Department

Form C-102
Revised March 17, 1999

Submit to Appropriate District Office
State Lease - 4 Copies
Fee Lease - 3 Copies

OIL CONSERVATION DIVISION

2040 South Pacheco
Santa Fe, New Mexico 87504-2088

☐ AMENDED REPORT

WELL LOCATION AND ACREAGE DEDICATION PLAT

API Number 30-025-36345	Pool Code 65560	Pool Name Young; Strawn
Property Code 32654	Property Name SF "17" FEDERAL COM	Well Number 1
OGRID No. 14744	Operator Name MEWBOURNE OIL COMPANY	Elevation 3775'

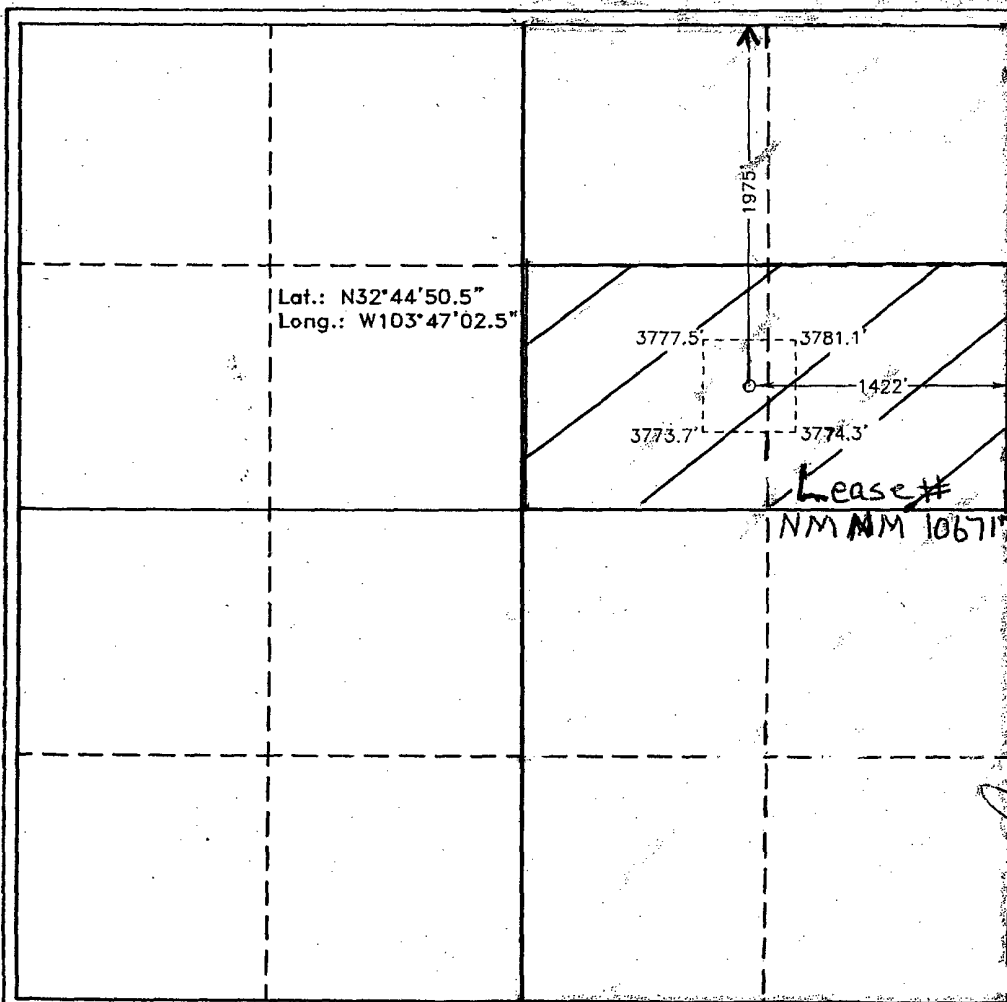


Surface Location

UL or lot No. G	Section 17	Township 18 S	Range 32 E	Lot Idn	Feet from the 1975'	North/South line NORTH	Feet from the 1422'	East/West line EAST	County LEA
--------------------	---------------	------------------	---------------	---------	------------------------	---------------------------	------------------------	------------------------	---------------

Bottom Hole Location If Different From Surface

UL or lot No.	Section	Township	Range	Lot Idn	Feet from the	North/South line	Feet from the	East/West line	County
Dedicated Acres 80	Joint or Infill	Consolidation Code	Order No.						

NO ALLOWABLE WILL BE ASSIGNED TO THIS COMPLETION UNTIL ALL INTERESTS HAVE BEEN CONSOLIDATED
OR A NON-STANDARD UNIT HAS BEEN APPROVED BY THE DIVISION

	OPERATOR CERTIFICATION I hereby certify the the information contained herein is true and complete to the best of my knowledge and belief.  Signature Kristi Green Printed Name Reg. Tech. Title 09/30/05 Date
	SURVEYOR CERTIFICATION I hereby certify that the well location shown on this plat was plotted from field notes of actual surveys made by me or under my supervision, and that the same is true and correct to the best of my belief. June 6, 2003 Date Surveyed Signature of Gary L. Jones Professional Surveyor  Certificate JLP BASIN SURVEY

Mewbourne Oil Company

Spud Date: 08/08/03

Well Name SF "17" Federal Com #1
Prepared by: L. Jackson 09/30/05

17 1/2x13 3/8" 48# H40
Set @ 535'
Cement to surface: 82 sxs

12 1/4x9 5/8" 40# J55,N80.
& HCK 55
Set @ 4518'
Cement to surface: 100 sxs

TOC @ 2450'

DV Tool @ 9562

Strawn Perfs 11,441' -454'
11482' -484' & 11492' -528'
51', 4 spf, 204 holes

Mid Morrow Blue Perfs
12342' - 352' & 12358' -363'
2 spf, 32 holes

Mid Morrow Perfs
12420'-428' & 12367'-384'
2 spf, 35 holes

Lwr Orange Morrow perfs
12,512-12,599' , 2 spf
25 holes

8 3/4" x 5 1/2" 17# HCP110 & N80
Set @ 12,830' PBTD @ 12,715'

13 3/8 " Casing Cement Job: 435 sks.

Ran 5 centralizers on bottom 5 jts.

9 5/8" Casing Cement Job: 1750 sks.

Ran 6 centralizers & 6 turbolizers located every other joint off bottom

5 1/2" Casing Cement Job: 1st Stg - 1125sks; 2nd Stg. - 1250 sks.

Ran 12 centralizers & 12 turbolizers located every other joint off bottom, with 1 centralizer on each side of DV Tool.

Tbg detail		as of	06/16/05
	KB		12.00
1	WLEG		0.44
1	2 7/8" SN		1.10
1	2 7/8" P110 tbg sub		10.05
1	5 1/2" x 2 7/8" 1X Pkr		6.9
1	5 1/2" x 2 7/8" T2 O/O Tool w/ 2.313" X		1.58
394	2 7/8" 6.5# EUE 8rd N80 Tbg		12306.43
			12338.50

5 1/2" x 2 7/8" 1X Pkr set @ 12320.01'

12,900