

District I
1625 N. French Dr., Hobbs, NM 88240
Phone: (575) 393-6161 Fax: (575) 393-0720

HOBBS OCD

OCT 08 2013

State of New Mexico
Energy, Minerals and Natural Resources Department
Oil Conservation Division Hobbs District Office

RECEIVED

BRADENHEAD TEST REPORT

Operator Name CHAPARRAL ENERGY	API Number 30025122570000
Property Name West DONAHIDE Queen SAND UNIT	Well No. 18

Surface Location

N/L - Lot P38	Section 30	Township 24S	Range 38E	Feet from 330	N/S Line FSL	Feet From 660	E/W Line FEL	County LEA
-------------------------	----------------------	------------------------	---------------------	-------------------------	------------------------	-------------------------	------------------------	----------------------

Well Status

Well Status	SHUT-IN	PRODUCING INT	DATE 9/17/13
-------------	---------	-------------------------	------------------------

OPEN BRADENHEAD AND INTERMEDIATE TO ATMOSPHERE INDIVIDUALLY FOR 15 MINUTES EACH

OBSERVED DATA

If bradenhead flowed water, check all of the descriptions that apply:

	(A)Surf-Interm	(B)Interm(1)-Interm(2)	(C)Interm-Prod	(D)Prod Csg	(E)Tubing
Pressure	0			0	500
Flow Characteristics					
Puff	Y / N	Y / N	Y / N	Y / N	
Steady Flow	Y / N	Y / N	Y / N	Y / N	
Surges	Y / N	Y / N	Y / N	Y / N	
Down to nothing	Y / N	Y / N	Y / N	Y / N	
Gas or Oil	Y / N	Y / N	Y / N	Y / N	
Water	Y / N	Y / N	Y / N	Y / N	

If bradenhead flowed water, check all of the descriptions that apply:

CLEAR	FRESH	SALTY	SULFUR	BLACK
-------	-------	-------	--------	-------

Remarks:

> TA status expired / incorrect.
- Amended Reports will be submitted.
10/10/2013.

Letter of Violation 10/10/2013. JAS

ELG/pad 10-8-2013

Signature: William Dunlap	OIL CONSERVATION DIVISION
Printed name: William Dunlap	Entered into RBDMS
Title: Prod. Tech	Re-test
E-mail Address:	
Date: 9-17-13	Phone: 405-229-4298
Witness:	

OCT 10 2013

Submit 3 Copies To Appropriate District
Office
District I
1625 N. French Dr., Hobbs, NM 88240
District II
1301 W. Grand Ave., Artesia, NM 88210
District III
1000 Rio Brazos Rd., Aztec, NM 87410
District IV
1220 S. St. Francis Dr., Santa Fe, NM
87505

State of New Mexico
Energy, Minerals and Natural Resources

Form C-103
March 4, 2004

OIL CONSERVATION DIVISION
1220 South St. Francis Dr.
Santa Fe, NM 87505

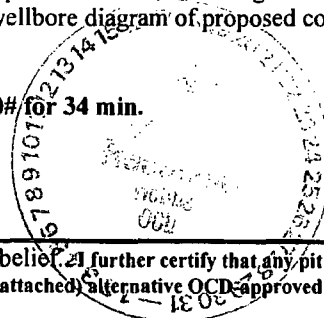
SUNDRY NOTICES AND REPORTS ON WELLS (DO NOT USE THIS FORM FOR PROPOSALS TO DRILL OR TO DEEPEN OR PLUG BACK TO A DIFFERENT RESERVOIR. USE "APPLICATION FOR PERMIT" (FORM C-101) FOR SUCH PROPOSALS.)		WELL API NO. 30-025-12257
1. Type of Well: Oil Well <input type="checkbox"/> Gas Well <input type="checkbox"/> Other <input checked="" type="checkbox"/> Injection		5. Indicate Type of Lease STATE <input type="checkbox"/> FEE <input checked="" type="checkbox"/>
2. Name of Operator Chaparral Energy, LLC		6. State Oil & Gas Lease No.
3. Address of Operator 701 Cedar Lake Blvd., Oklahoma City, OK 73114		7. Lease Name or Unit Agreement Name W. Dollarhide Queen Sand Unit
4. Well Location Unit Letter P : 330 feet from the SOUTH line and 660 feet from the EAST line Section 30 Township 24S Range 38E NMPM LEA County		8. Well Number 18
11. Elevation (Show whether DR, RKB, RT, GR, etc.)		9. OGRID Number 004115
10. Pool name or Wildcat Dollarhide Queen		
Pit or Below-grade Tank Application (For pit or below-grade tank closures, a form C-144 must be attached)		
Pit Location: UL Sect Twp Rng Pit type Depth to Groundwater Distance from nearest fresh water well Distance from nearest surface water Below-grade Tank Location UL Sect Twp Rng ; feet from the line and feet from the line		

12. Check Appropriate Box to Indicate Nature of Notice, Report or Other Data	
NOTICE OF INTENTION TO: PERFORM REMEDIAL WORK <input type="checkbox"/> PLUG AND ABANDON <input type="checkbox"/> TEMPORARILY ABANDON <input type="checkbox"/> CHANGE PLANS <input type="checkbox"/> PULL OR ALTER CASING <input type="checkbox"/> MULTIPLE COMPLETION <input type="checkbox"/> OTHER: <input type="checkbox"/>	SUBSEQUENT REPORT OF: REMEDIAL WORK <input type="checkbox"/> ALTERING CASING <input type="checkbox"/> COMMENCE DRILLING OPNS. <input type="checkbox"/> PLUG AND ABANDONMENT <input type="checkbox"/> CASING TEST AND CEMENT JOB <input type="checkbox"/> OTHER: Maintain TA Status <input checked="" type="checkbox"/>

13. Describe proposed or completed operations. (Clearly state all pertinent details, and give pertinent dates, including estimated date of starting any proposed work). SEE RULE 1103. For Multiple Completions: Attach wellbore diagram of proposed completion or recompletion.

TD 3735' perfs 3590'-3640', CIBP 3633'. RU pump truck 4/6/05, pressure test casing to 560# for 34 min.

This Approval of Temporary
Abandonment Expires 4/22/2010



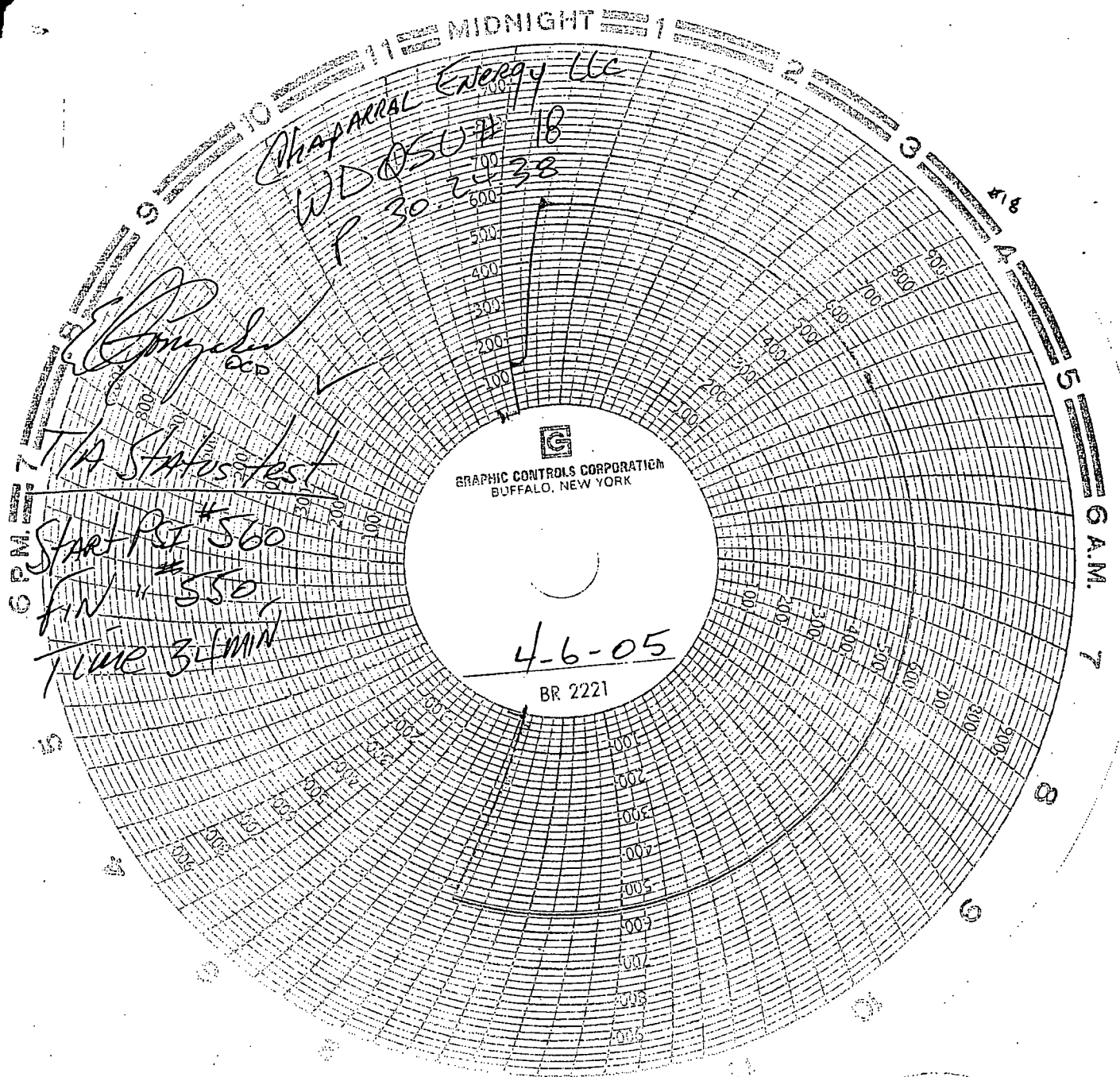
I hereby certify that the information above is true and complete to the best of my knowledge and belief. I further certify that any pit or below-grade tank has been/will be constructed or closed according to NMOCD guidelines ☐, a general permit ☐ or an (attached) alternative OCD-approved plan ☐.

SIGNATURE Leigh Kuykendall TITLE Engineering Tech DATE 4/13/05

Type or print name Leigh Kuykendall E-mail address: leighk@chaparralenergy.com Telephone No. (405) 478 8770

(This space for State use)

APPROVED BY Chris Williams TITLE _____ DATE 4/22/05
Conditions of approval, if any:



District I
1625 N. French Dr., Hobbs, NM 88240
District II
1301 W. Grand Ave., Artesia, NM 88210
District III
1000 Rio Brazos Rd., Aztec, NM 87410
District IV
1220 S. St. Francis Dr., Santa Fe, NM 87505

RECEIVED
MAY 21 2010
HOBBSSOCD
CONSERVATION DIVISION
1220 South St. Francis Dr.
Santa Fe, NM 87505

WELL API NO. 30-025-12257 ✓
5. Indicate Type of Lease STATE <input type="checkbox"/> FEE <input checked="" type="checkbox"/> X
6. State Oil & Gas Lease No.
7. Lease Name or Unit Agreement Name West Dollarhide Queen Sand Unit ✓
8. Well Number 18 ✓
9. OGRID Number 004115 ✓
10. Pool name or Wildcat Dollarhide Queen ✓
11. Elevation (Show whether DR, RKB, RT, GR, etc.)

SUNDRY NOTICES AND REPORTS ON WELLS
(DO NOT USE THIS FORM FOR PROPOSALS TO DRILL OR TO DEEPEN OR PLUG BACK TO A DIFFERENT RESERVOIR. USE "APPLICATION FOR PERMIT" (FORM C-101) FOR SUCH PROPOSALS)

1. Type of Well: Oil Well ☐ Gas Well ☐ Other Injection ☒

2. Name of Operator
Chaparral Energy, L.L.C.

3. Address of Operator
701 Cedar Lake Blvd., Oklahoma City, OK 73114

4. Well Location
Unit Letter P : 330 feet from the South line and 660 feet from the East line
Section 30 Township 24S Range 38E NMPM Lea County ✓

12. Check Appropriate Box to Indicate Nature of Notice, Report or Other Data

NOTICE OF INTENTION TO:		SUBSEQUENT REPORT OF:	
PERFORM REMEDIAL WORK <input type="checkbox"/>	PLUG AND ABANDON <input type="checkbox"/>	REMEDIAL WORK <input type="checkbox"/>	ALTERING CASING <input type="checkbox"/>
TEMPORARILY ABANDON <input type="checkbox"/>	CHANGE PLANS <input type="checkbox"/>	COMMENCE DRILLING OPNS. <input type="checkbox"/>	P AND A <input type="checkbox"/>
PULL OR ALTER CASING <input type="checkbox"/>	MULTIPLE COMPL. <input type="checkbox"/>	CASING/CEMENT JOB <input type="checkbox"/>	
DOWNHOLE COMMINGLE <input type="checkbox"/>			
OTHER: <input type="checkbox"/>		OTHER: <input checked="" type="checkbox"/> MIT to Maintain TA Status	

13. Describe proposed or completed operations. (Clearly state all pertinent details, and give pertinent dates, including estimated date of starting any proposed work). SEE RULE 19.15.7.14 NMAC. For Multiple Completions: Attach wellbore diagram of proposed completion or recompletion.

TD 3735': Perfs 3590-33640' (OA): CIBP @ 3633'. RU pump truck 5/5/2010 and test casing to 570 psig well bled off 10 psig to 560 and held steady for 30 minutes. Witnessed by Sylvia Dickey of NMOCD

This Approval of Temporary
Abandonment Expires 5-5-2012

Spud Date:

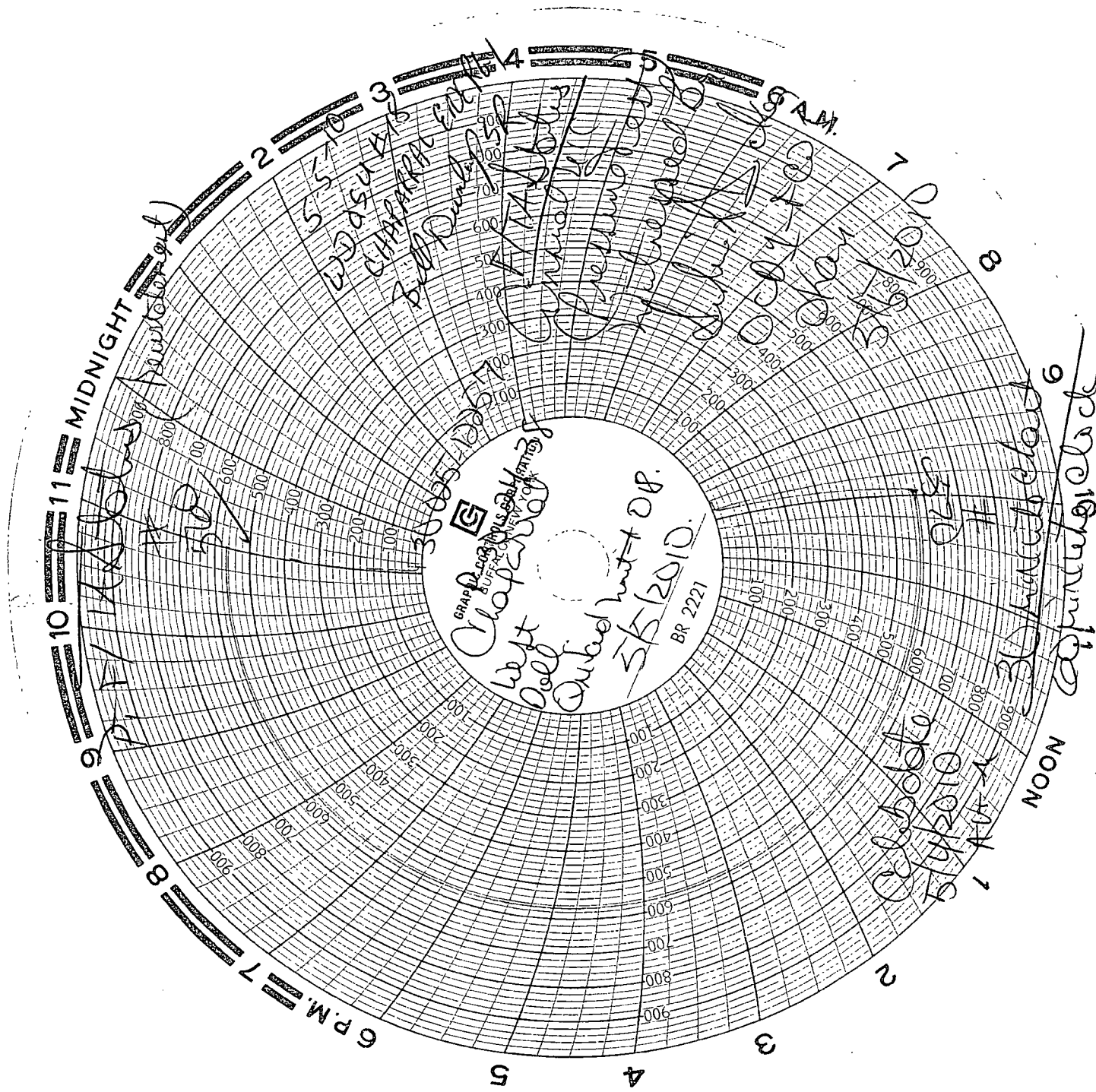
Rig Release Date:

I hereby certify that the information above is true and complete to the best of my knowledge and belief.

SIGNATURE David P. Spencer TITLE Manager of Regulatory Affairs DATE 5/18/10

Type or print name David P. Spencer E-mail address: david.spencer@chaparralenergy.com PHONE: 405-426-4397
For State Use Only

APPROVED BY: [Signature] TITLE STAFF MGR DATE 5-24-10
Conditions of Approval (if any):



KB:

DF:

GL: 3145

Chaparral Energy, L.L.C.

Well: WDQSU #18 , #18 , 4087.00
 Operator: CELLC
 Location: 330' FSL & 660' FEL, Lea Co., NM
 Legal: Sec. 30-24S-38E
 County: Lea, NM
 LAT/Long: /

Dir:

Spud Date: 10/05/53

Drilling Finished: 10/28/53

Completion Date:

First Production:

TUBING #1:

Type	#Jts	Size	Wt#/f	Grade	Set@
IPC	114	2-3/8	4.7		3476

HISTORY:

Injection rate 1600# At 2 BPM

10-18-04Bleed down well. RU tubing test. Found a pin hole 8 its down from surface. RD tubing testers. Remove BOP. RU pump truck. Circulate 90 bbls of f/w pkr fluid. Set pkr. Test casing and well head. Ran H-5 get 30 min. Straight line. RD pump truck.

TOC@ 1230'

Size: 8-3/4

Packer@3476

Size: 6-1/8

TD: 3960

AD-1 4 1/2 x 2 3/8 Coated

3620 -3634 Queen

3641 -3647 Queen

3651 -3657 Queen

3665 -3669 Queen

7 , 20 #, J-55 @3644 , 775 sx

3719 -3725 Queen

3728 -3732 Queen

3749 -3752 Queen

3766 -3768 Queen

4-1/2 , 10.5 #, J-55 @3960 , 500 sx

Input by: Traci

Approved by:

Last Update: 09/15/10