

District I - (575) 393-6161  
1625 N. French Dr., Hobbs, NM 88240  
District II - (575) 748-1283  
811 S. First St., Artesia, NM 88210  
District III - (505) 334-6178  
1000 Rio Brazos Rd., Aztec, NM 87410  
District IV - (505) 476-3460  
1220 S. St. Francis Dr., Santa Fe, NM 87505

**HOBBS OIL CONSERVATION DIVISION**  
1220 South St. Francis Dr.  
Santa Fe, NM 87505  
APR 11 2014

WELL API NO. 30-025-41377
5. Indicate Type of Lease STATE <input checked="" type="checkbox"/> FEE <input type="checkbox"/>
6. State Oil & Gas Lease No. VO-9011
7. Lease Name or Unit Agreement Name Date BTB State Com
8. Well Number 004H
9. OGRID Number 25575
10. Pool name or Wildcat 3 <sup>rd</sup> Bone Springs Sand

**SUNDRY NOTICES AND REPORTS ON WELLS**  
(DO NOT USE THIS FORM FOR PROPOSALS TO DRILL OR TO DEEPEN OR PLUG BACK TO A DIFFERENT RESERVOIR. USE "APPLICATION FOR PERMIT" (FORM C-101) FOR SUCH PROPOSALS.)

1. Type of Well: Oil Well ☒ Gas Well ☐ Other ☐

2. Name of Operator  
Yates Petroleum Corporation

3. Address of Operator  
105 S. Fourth St., Artesia NM 88210

4. Well Location

Unit Letter P : 200 feet from the South line and 760 feet from the East line

Section 11 Township 21s Range 33E NMPM County Lea

11. Elevation (Show whether DR, RKB, RT, GR, etc.)  
3788

12. Check Appropriate Box to Indicate Nature of Notice, Report or Other Data

**NOTICE OF INTENTION TO:**

PERFORM REMEDIAL WORK ☐ PLUG AND ABANDON ☐  
TEMPORARILY ABANDON ☐ CHANGE PLANS ☒  
PULL OR ALTER CASING ☐ MULTIPLE COMPL ☐  
DOWNHOLE COMMINGLE ☐  
CLOSED-LOOP SYSTEM ☐  
OTHER: ☐

**SUBSEQUENT REPORT OF:**

REMEDIAL WORK ☐ ALTERING CASING ☐  
COMMENCE DRILLING OPNS. ☐ P AND A ☐  
CASING/CEMENT JOB ☐  
OTHER: ☐

13. Describe proposed or completed operations. (Clearly state all pertinent details, and give pertinent dates, including estimated date of starting any proposed work). SEE RULE 19.15.7.14 NMAC. For Multiple Completions: Attach wellbore diagram of proposed completion or recompletion.


Yates Petroleum would like to move Surface Hole Location from 200' FSL and 760' FEL in section 11 T-21S, R33E, to 15' FNL and 510' FEL in section 14, T21S, R33E.  
Attached is a new C-102 reflecting this move.

Spud Date:

Rig Release Date:

I hereby certify that the information above is true and complete to the best of my knowledge and belief.

SIGNATURE




TITLE Land Regulatory Agent DATE 04/11/2014

Type or print name Bill McCrory E-mail address: bmccrory@yatespetroleum.com PHONE: 575-748-4401

**For State Use Only**

APPROVED BY:



TITLE

Petroleum Engineer

DATE

04/26/14

Conditions of Approval (if any):

APR 28 2014

K2

DISTRICT I  
1825 N. French Dr., Hobbs, NM 88240  
Phone (575) 393-6161 Fax: (575) 393-0720

DISTRICT II  
811 S. First St., Artesia, NM 88210  
Phone (575) 748-1283 Fax: (575) 748-9780

DISTRICT III  
1000 Rio Brazos Rd., Aztec, NM 87410  
Phone (505) 334-6178 Fax: (505) 334-6170

DISTRICT IV  
1221 S. St. Francis Dr., Santa Fe, NM 87505  
Phone (505) 476-3460 Fax: (505) 476-3462

HOBBS OCD

State of New Mexico  
Energy, Minerals and Natural Resources Department

Form C-102  
Revised August 1, 2011

Submit one copy to appropriate  
District Office

# OIL CONSERVATION DIVISION

1221 South St. Francis Dr.  
Santa Fe, New Mexico 87505

RECEIVED

## WELL LOCATION AND ACREAGE DEDICATION PLAT

☐ AMENDED REPORT

API Number <b>30-025-41377</b>	Pool Code <b>5535</b>	Pool Name <b>REAR, BONE SPRING, NORTH</b>
Property Code	Property Name <b>DATE BTB STATE COM</b>	Well Number <b>4H</b>
OGRID No. <b>025575</b>	Operator Name <b>YATES PETROLEUM CORPORATION</b>	Elevation <b>3788</b>

### Surface Location

UL or lot No.	Section	Township	Range	Lot Idn	Feet from the	North/South line	Feet from the	East/West line	County
A	14	21 S	33 E		15	NORTH	510	EAST	LEA


### Bottom Hole Location If Different From Surface

UL or lot No.	Section	Township	Range	Lot Idn	Feet from the	North/South line	Feet from the	East/West line	County
P	14	21 S	33 E		330	SOUTH	760	EAST	LEA

Dedicated Acres	Joint or Infill	Consolidation Code	Order No.
160			

NO ALLOWABLE WILL BE ASSIGNED TO THIS COMPLETION UNTIL ALL INTERESTS HAVE BEEN CONSOLIDATED  
OR A NON-STANDARD UNIT HAS BEEN APPROVED BY THE DIVISION

N.: 541441.6 E.: 782326.7 (NAD 83)	N.: 541463.3 E.: 784985.7 (NAD 83)	<b>SURFACE LOCATION</b> Lat - N 32°29'09.63" Long - W 103°32'10.85" NMSPCE- N 541458.9 E 787085.4 (NAD-83) Penetration Point 330' FNL 760' FEL Project Area →	S.L. 510 N.: 541476.3 E.: 787595.3 (NAD 83)
		Producing Zone →	4938.5'
		<b>PROPOSED BOTTOM HOLE LOCATION</b> Lat - N 32°28'20.83" Long - W 103°32'13.73" NMSPCE- N 536524.8 E 786875.5 (NAD-83)	B.H. 760 N.: 536195.8 E.: 787638.1 (NAD 83)

**OPERATOR CERTIFICATION**  
I hereby certify that the information contained herein is true and complete to the best of my knowledge and belief, and that this organization either owns a working interest or unleased mineral interest in the land including the proposed bottom hole location or has a right to drill this well at this location pursuant to a contract with an owner of such a mineral or working interest, or to a voluntary pooling agreement or a compulsory pooling order heretofore entered by the division.  
  
Signature  
Date 4-11-14  
Bill McCrory  
Printed Name  
bmccrory@yatespetroleum.com  
Email Address

**SURVEYOR CERTIFICATION**  
I hereby certify that the well location shown on this plat was plotted from field notes of actual surveys made by me or under my supervision, and that the same is true and correct to the best of my belief.  
MARCH 11 2014  
Date Surveyed  
Signature & Seal of Professional Surveyor  
Certificate No. Gary L. Jones 7977  
BASIC SURVEY

0' 500' 1000' 1500' 2000'  
SCALE: 1" = 1000'  
WO Num.: 30139