

State of New Mexico
Energy, Minerals and Natural Resources Department
Oil Conservation Division Hobbs District Office

JUN 12 2014

BRADENHEAD TEST REPORT

RECEIVED

Operator Name OCCIDENTAL PERMIAN, LTD	API Number 30-025-35743 ✓
Property Name NORTH HOBBS (G/SA) UNIT	Well No. 843 ✓

7. Surface Location

UL - Lot 1	Section 33	Township 18-S	Range 38-E	Feet from 1933 ✓	N/S Line SOUTH	Feet From 294	E/W Line EAST	County LEA
---------------	---------------	------------------	---------------	---------------------	-------------------	------------------	------------------	---------------

Well Status

Well Status	SHUT-IN	PRODUCING ✓	DATE 5-29-14	Water Flood Prod ✓
-------------	---------	----------------	-----------------	-----------------------

OPEN BRADENHEAD AND INTERMEDIATE TO ATMOSPHERE INDIVIDUALLY FOR 15 MINUTES EACH



OBSERVED DATA


If bradenhead flowed water, check all of the descriptions that apply:

	(A)Surf-Interm	(B)Interm(1)-Interm(2)	(C)Interm-Prod	(D)Prod Csgng	(E)Tubing
Pressure	✓	NA	NA	75	✓
Flow Characteristics					
Puff	Y / N	Y / N	Y / N	Y / N	
Steady Flow	Y / N	Y / N	Y / N	Y / N	
Surges	Y / N	Y / N	Y / N	Y / N	
Down to nothing	Y / N	Y / N	Y / N	Y / N	
Gas or Oil	Y / N	Y / N	Y / N	Y / N	
Water	Y / N	Y / N	Y / N	Y / N	

If bradenhead flowed water, check all of the descriptions that apply:

CLEAR	FRESH	SALTY	SULFUR	BLACK
-------	-------	-------	--------	-------

Remarks:	INJECTING AT THIS TIME ___ WTR, ___ GAS, ___ CO2
FOR RECORD ONLY	
<div style="display: flex; justify-content: space-between;"> <div>  </div> <div>  6/23/2014 </div> </div>	

Signature: 	OIL CONSERVATION DIVISION
Printed name: MENDY JOHNSON	Entered into RBDMS
Title: ADMINISTRATIVE ASSOCIATE	Re-test
E-mail Address: mendy_johnson@oxy.com	
Date: 6/10/2014	Phone: 806-592-6280
Witness:	

JUN 23 2014