

Submit 1 Copy To Appropriate District Office  
District I - (575) 393-6161  
1625 N. French Dr., Hobbs, NM 88240  
District II - (575) 748-1283  
811 S. First St., Artesia, NM 88210  
District III - (505) 334-6178  
1000 Rio Brazos Rd., Aztec, NM 87410  
District IV - (505) 476-3460  
1220 S. St. Francis Dr., Santa Fe, NM 87505

State of New Mexico  
Energy, Minerals and Natural Resources

Form C-103  
Revised July 18, 2013

OIL CONSERVATION DIVISION

1220 South St. Francis Dr.  
Santa Fe, NM 87505  
HOBBS OCD

WELL API NO. <b>30-025-29487</b>
5. Indicate Type of Lease STATE <input type="checkbox"/> FEE <input type="checkbox"/>
6. State Oil & Gas Lease No. <b>058102</b>
7. Lease Name or Unit Agreement Name <b>Flying M San Andres Unit</b>
8. Well Number <b>13-6</b>
9. OGRID Number <b>21355</b>
10. Pool name or Wildcat <b>Flying M San Andres</b>
11. Elevation (Show whether DR, RKB, RT, GR, etc.) <b>4389' KB</b>

SUNDRY NOTICES AND REPORTS ON WELLS (DO NOT USE THIS FORM FOR PROPOSALS TO DRILL OR TO DEEPEN OR PLUG BACK TO A DIFFERENT RESERVOIR. USE "APPLICATION FOR PERMIT" (FORM C-101) FOR SUCH PROPOSALS.)	
1. Type of Well: Oil Well <input type="checkbox"/> Gas Well <input type="checkbox"/> Other <input type="checkbox"/> <b>Injection Well</b>	
2. Name of Operator <b>Southwest Royalties, Inc.</b>	
3. Address of Operator <b>6 Desta Dr, Suite 2100 Midland, Tx 79705</b>	
4. Well Location Unit Letter <b>A</b> : <b>660</b> feet from the <b>North</b> line and <b>660</b> feet from the <b>East</b> line Section <b>20</b> Township <b>9S</b> Range <b>33E</b> NMPM <b>Lea</b> County	
11. Elevation (Show whether DR, RKB, RT, GR, etc.) <b>4389' KB</b>	


12. Check Appropriate Box to Indicate Nature of Notice, Report or Other Data

NOTICE OF INTENTION TO:		SUBSEQUENT REPORT OF:	
PERFORM REMEDIAL WORK <input type="checkbox"/>	PLUG AND ABANDON <input type="checkbox"/>	REMEDIAL WORK <input type="checkbox"/>	ALTERING CASING <input type="checkbox"/>
TEMPORARILY ABANDON <input type="checkbox"/>	CHANGE PLANS <input type="checkbox"/>	COMMENCE DRILLING OPNS. <input type="checkbox"/>	P AND A <input type="checkbox"/>
PULL OR ALTER CASING <input type="checkbox"/>	MULTIPLE COMPL <input type="checkbox"/>	CASING/CEMENT JOB <input type="checkbox"/>	
DOWNHOLE COMMINGLE <input type="checkbox"/>			
CLOSED-LOOP SYSTEM <input type="checkbox"/>			
OTHER: <input type="checkbox"/>		OTHER: <input type="checkbox"/>	


13. Describe proposed or completed operations. (Clearly state all pertinent details, and give pertinent dates, including estimated date of starting any proposed work). SEE RULE 19.15.7.14 NMAC. For Multiple Completions: Attach wellbore diagram of proposed completion or recompletion.

Conducted an MP test on such wellbore as requested and required by rule. Attached you find a Chart, test was witnessed by a representative of OCD Mr. Bill Sonnamaker

I hereby certify that the information above is true and complete to the best of my knowledge and belief.

SIGNATURE  TITLE **Environmental regulatory Manager** DATE **August 4<sup>th</sup> 2014**

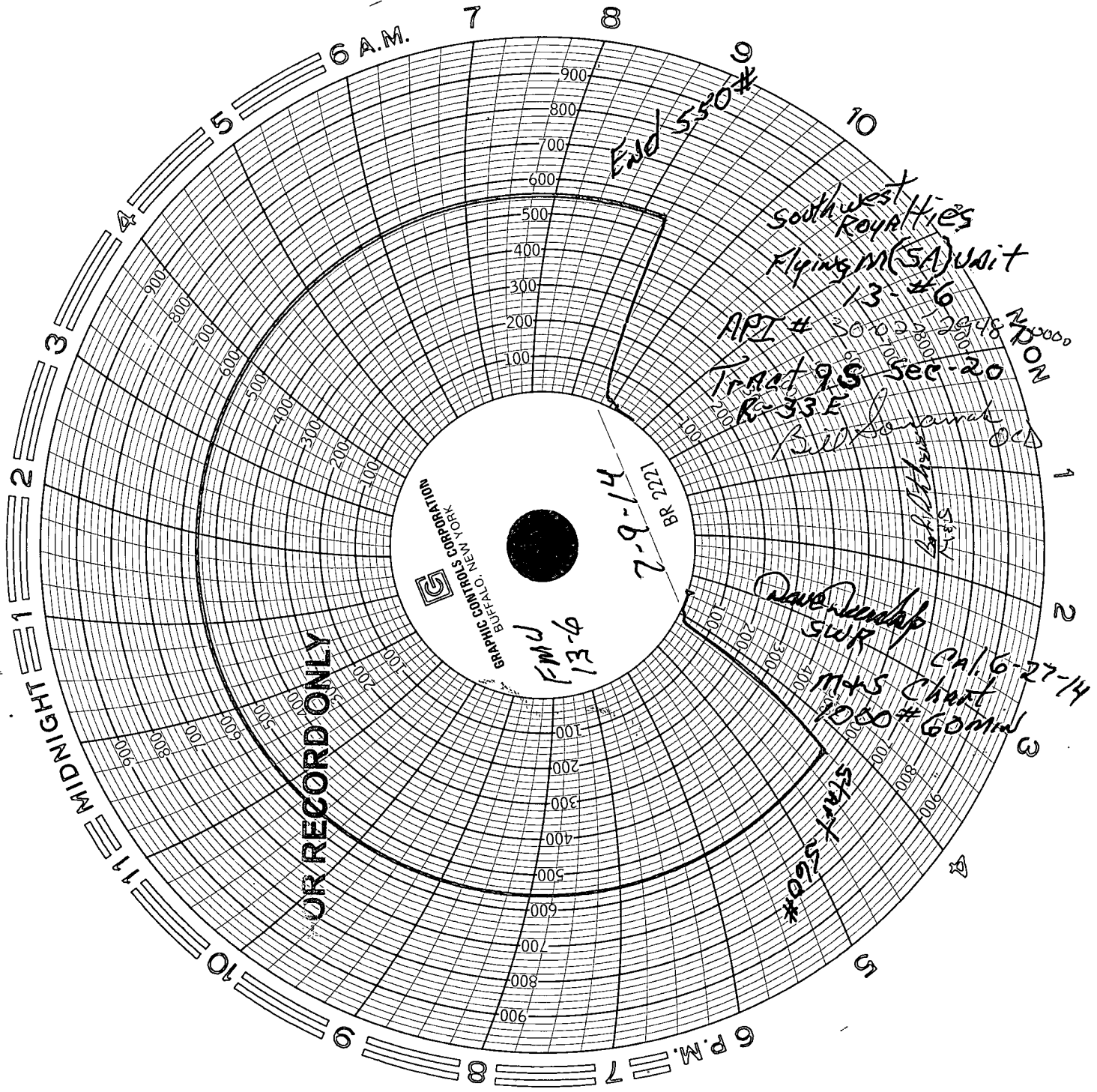
Type or print name **Luis Gonzalez** E-mail address: **lgonzalez@claytonwilliams.com** PHONE: **432-661-4708**  
**For State Use Only**

APPROVED BY:  TITLE **Staff Manager** DATE **8/8/2014**  
Conditions of Approval (if any):

RECORD ONLY

AUG 11 2014





END 550#

Southwest Royalties  
Flying M(SA) Unit  
13-#6

API # 30-025-2848-2000

Tract 9.8 Sec-20

R-33E  
Buckhorn

S&H  
Buckhorn

Raw Deal SWP

M+S Chart  
1000# 60mm  
Cal. 6-27-14

Start 560#

7-9-14  
BR 2221

7-13-6  
END

OR RECORD ONLY

GRAPHIC CONTROLS CORPORATION  
BUFFALO, NEW YORK