

Submit 1 Copy To Appropriate District
Office
District I - (575) 393-6161
1625 N. French Dr., Hobbs, NM 88240
District II - (575) 748-1283
811 S. First St., Artesia, NM 88210
District III - (505) 334-6178
1000 Rio Brazos Rd., Aztec, NM 87410
District IV - (505) 476-3460
1220 S. St. Francis Dr., Santa Fe, NM
87505

State of New Mexico
Energy, Minerals and Natural Resources

Form C-103
Revised August 1, 2011

OIL CONSERVATION DIVISION
1220 South St. Francis Dr.
Santa Fe, NM 87505

SUNDRY NOTICES AND REPORTS ON WELLS (DO NOT USE THIS FORM FOR PROPOSALS TO DRILL OR TO DEEPEN OR PLUG BACK TO A DIFFERENT RESERVOIR. USE "APPLICATION FOR PERMIT" (FORM C-101) FOR SUCH PROPOSALS.)		WELL API NO. 30-025-20057 ✓
1. Type of Well: Oil Well <input type="checkbox"/> Gas Well <input checked="" type="checkbox"/> Other <input type="checkbox"/> HOBBS OCD		5. Indicate Type of Lease STATE <input checked="" type="checkbox"/> FEE <input type="checkbox"/>
2. Name of Operator CHEVRON U.S.A INC. AUG 11 2014		6. State Oil & Gas Lease No.
3. Address of Operator 15 SMITH ROAD, MIDLAND, TEXAS 79705 RECEIVED		7. Lease Name or Unit Agreement Name STATE BA ✓
4. Well Location Unit Letter:D 660 feet from the NORTH line and 860 feet from the WEST line Section 36 Township 17-S Range ✓ 34-E NMPM County LEA		8. Well Number 6
11. Elevation (Show whether DR, RKB, RT, GR, etc.)		9. OGRID Number 4323
		10. Pool name or Wildcat VACUUM ABO/UPR PENN/WLFCMP

12. Check Appropriate Box to Indicate Nature of Notice, Report or Other Data

E-PERMITTING P&A NR _____ P&A R _____ INT TO P&A _____ CSNG _____ CHG Loc _____ TA P&A RBDMS CHART OTHER: _____	SUBSEQUENT REPORT OF: REMEDIAL WORK <input type="checkbox"/> ALTERING CASING <input type="checkbox"/> COMMENCE DRILLING OPNS. <input type="checkbox"/> P AND A <input type="checkbox"/> CASING/CEMENT JOB <input type="checkbox"/> OTHER: TEMPORARILY ABANDON W/CHART
---	--

13. Describe proposed or completed operations. (Clearly state all pertinent details, and give pertinent dates, including estimated date of starting any proposed work). SEE RULE 19.15.7.14 NMAC. For Multiple Completions: Attach wellbore diagram of proposed completion or recompletion.

08/01/2014: NOTIFIED NMOCD. RAN CHART. PRESS TO 560 PSI FOR 30 MINUTES. (ORIGINAL CHART & COPY OF CHART ATTACHED).

WELL IS TEMPORARILY ABANDONED.

This Approval of Temporary
Abandonment Expires 8/1/2015
MJR

I hereby certify that the information above is true and complete to the best of my knowledge and belief.

SIGNATURE *Denise Pinkerton* TITLE: REGULATORY SPECIALIST DATE 08/07/2014

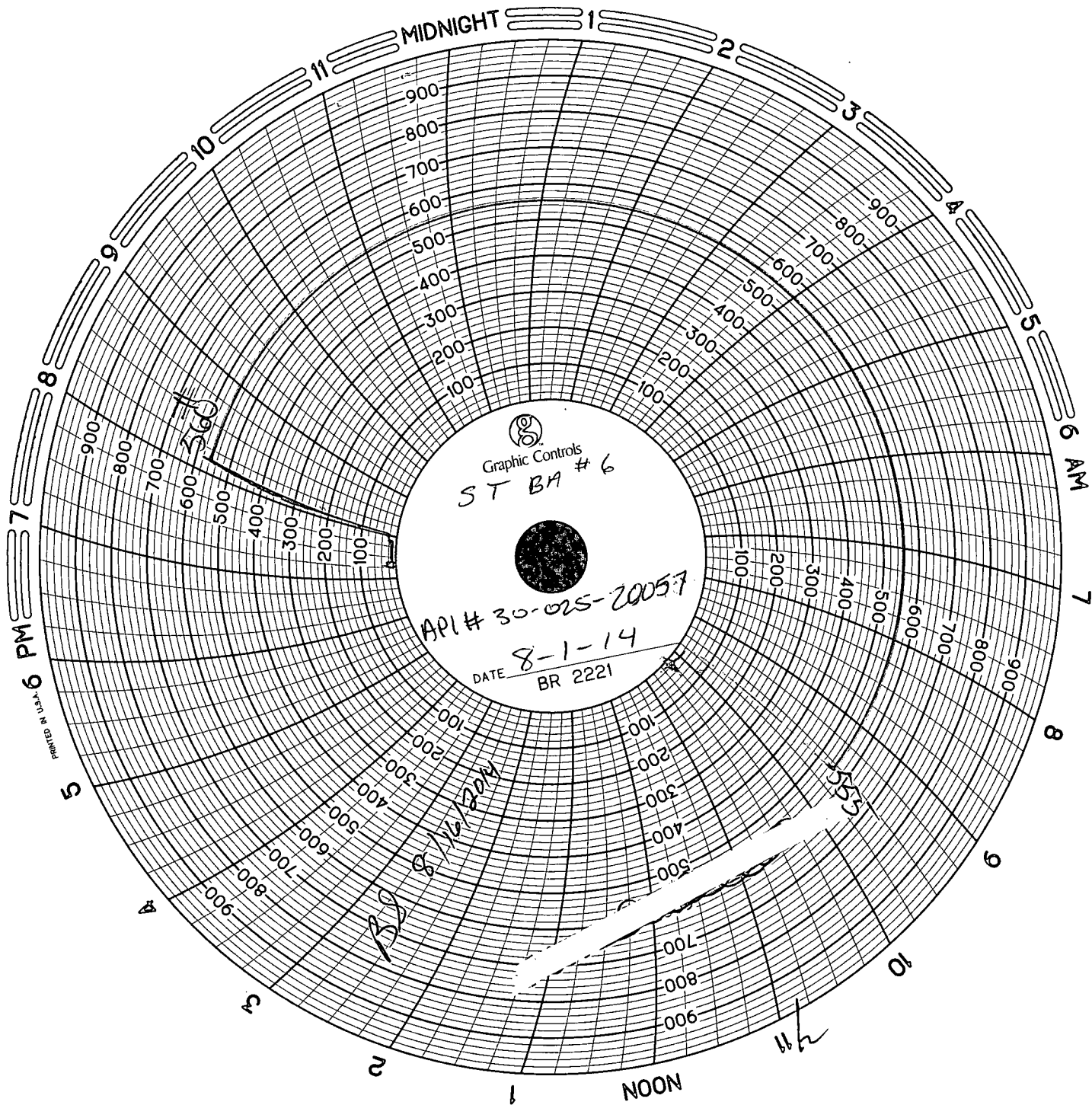
Type or print name DENISE PINKERTON E-mail address: leakejd@chevron.com PHONE: 432-687-7375

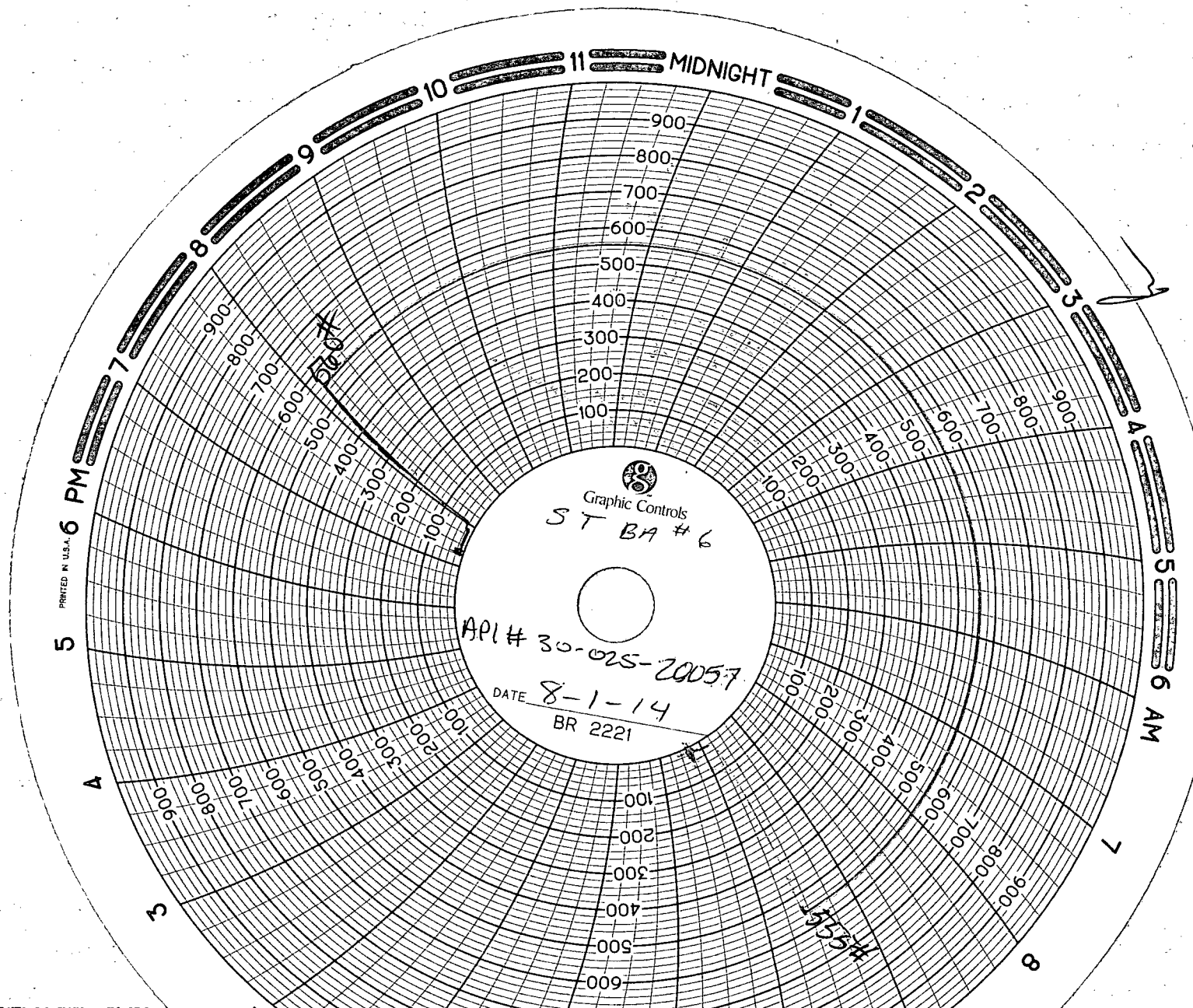
For State Use Only

APPROVED BY: *Bea Senamah* TITLE Staff Manager DATE 8/16/2014
Conditions of Approval (if any):

AUG 21 2014

h






CHEVROLET Buckeye
MARTIN
CONTR
LOBO Trucking
Truck # 73

ST BA # 2

8-1-14

CHART CALIB.
6/14

 GIX