

Submit 1 Copy To Appropriate District Office
District I - (575) 393-6161
1625 N. French Dr., Hobbs, NM 88240
District II - (575) 748-1283
811 S. First St., Artesia, NM 88210
District III - (505) 334-6178
1000 Rio Brazos Rd., Aztec, NM 87410
District IV - (505) 476-3460
1220 S. St. Francis Dr., Santa Fe, NM 87505

State of New Mexico
Energy, Minerals and Natural Resources

OIL CONSERVATION DIVISION
1220 South St. Francis Dr.
Santa Fe, NM 87505

Form C-103
Revised August 1, 2011

SUNDRY NOTICES AND REPORTS ON WELLS (DO NOT USE THIS FORM FOR PROPOSALS TO DRILL OR TO DEEPEN OR PLUG BACK TO A DIFFERENT RESERVOIR. USE "APPLICATION FOR PERMIT" (FORM C-101) FOR SUCH PROPOSALS.)		WELL API NO. 30-025-31067
1. Type of Well: Oil Well <input checked="" type="checkbox"/> Gas Well <input type="checkbox"/> Other <input type="checkbox"/>		5. Indicate Type of Lease STATE <input checked="" type="checkbox"/> FEE <input type="checkbox"/>
2. Name of Operator CHEVRON MIDCONTINENT, L.P.		6. State Oil & Gas Lease No.
3. Address of Operator 15 SMITH ROAD, MIDLAND, TEXAS 79705		7. Lease Name or Unit Agreement Name LOVINGTON PADDOCK UNIT
4. Well Location Unit Letter: K 2535 feet from the SOUTH line and 1355 feet from the WEST line Section 36 Township 16S Range 36E NMPM County LEA		8. Well Number 90
11. Elevation (Show whether DR, RKB, RT, GR, etc.)		9. OGRID Number 241333
		10. Pool name or Wildcat LOVINGTON; PADDOCK

12. Check Appropriate Box to Indicate Nature of Notice, Report or Other Data

E-PERMITTING PE P&A NR _____ P&A R _____ TE INT TO P&A _____ PL CSNG _____ CHG Loc _____ DC TA P.M. RBDMS CHART OTHER: _____	SUBSEQUENT REPORT OF: REMEDIAL WORK <input type="checkbox"/> ALTERING CASING <input type="checkbox"/> COMMENCE DRILLING OPNS. <input type="checkbox"/> P AND A <input type="checkbox"/> CASING/CEMENT JOB <input type="checkbox"/> OTHER: TEMPORARILY ABANDON W/ CHART
--	---

13. Describe proposed or completed operations. (Clearly state all pertinent details, and give pertinent dates, including estimated date of starting any proposed work). SEE RULE 19.15.7.14 NMAC. For Multiple Completions: Attach wellbore diagram of proposed completion or recompletion.

07/29/2014: NOTIFIED NMOCD. RAN CHART. PRESS TO 540 PSI FOR 30 MINUTES. (ORIGINAL CHART & COPY OF CHART ATTACHED).

WELL IS TEMPORARILY ABANDONED. This Approval of Temporary Abandonment Expires 7/8/2018 > TA Exp 7/8/14
Schematic in file
NOI Approved 4/4/13
9/2013

Spud Date:

Rig Release Date:

I hereby certify that the information above is true and complete to the best of my knowledge and belief.

SIGNATURE Denise Pinkerton

TITLE: REGULATORY SPECIALIST DATE: 08/07/2014

Type or print name: DENISE PINKERTON

E-mail address: leakejd@chevron.com

PHONE: 432-687-7375

For State Use Only

APPROVED BY: Bill Jarama

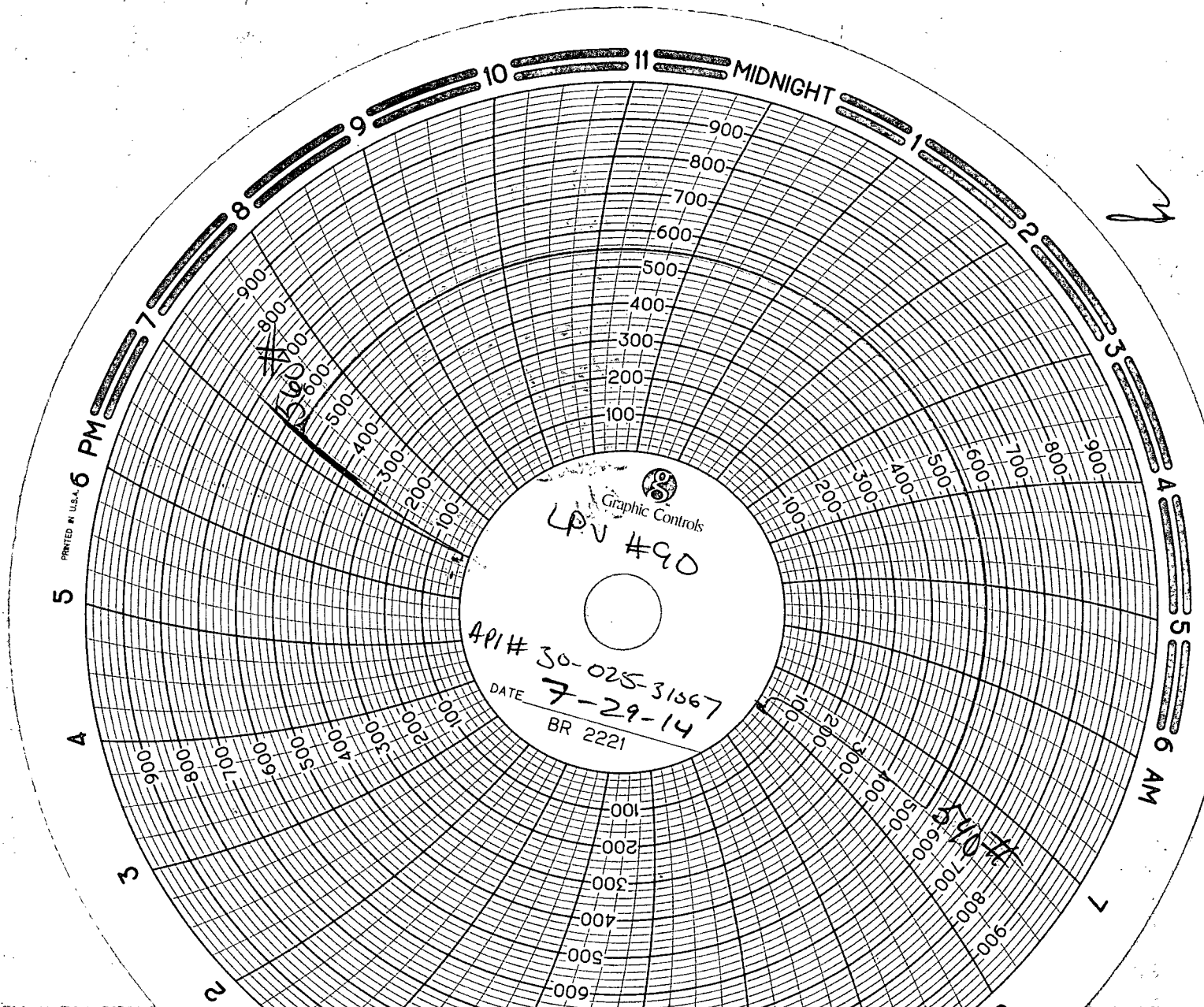
TITLE Staff Manager

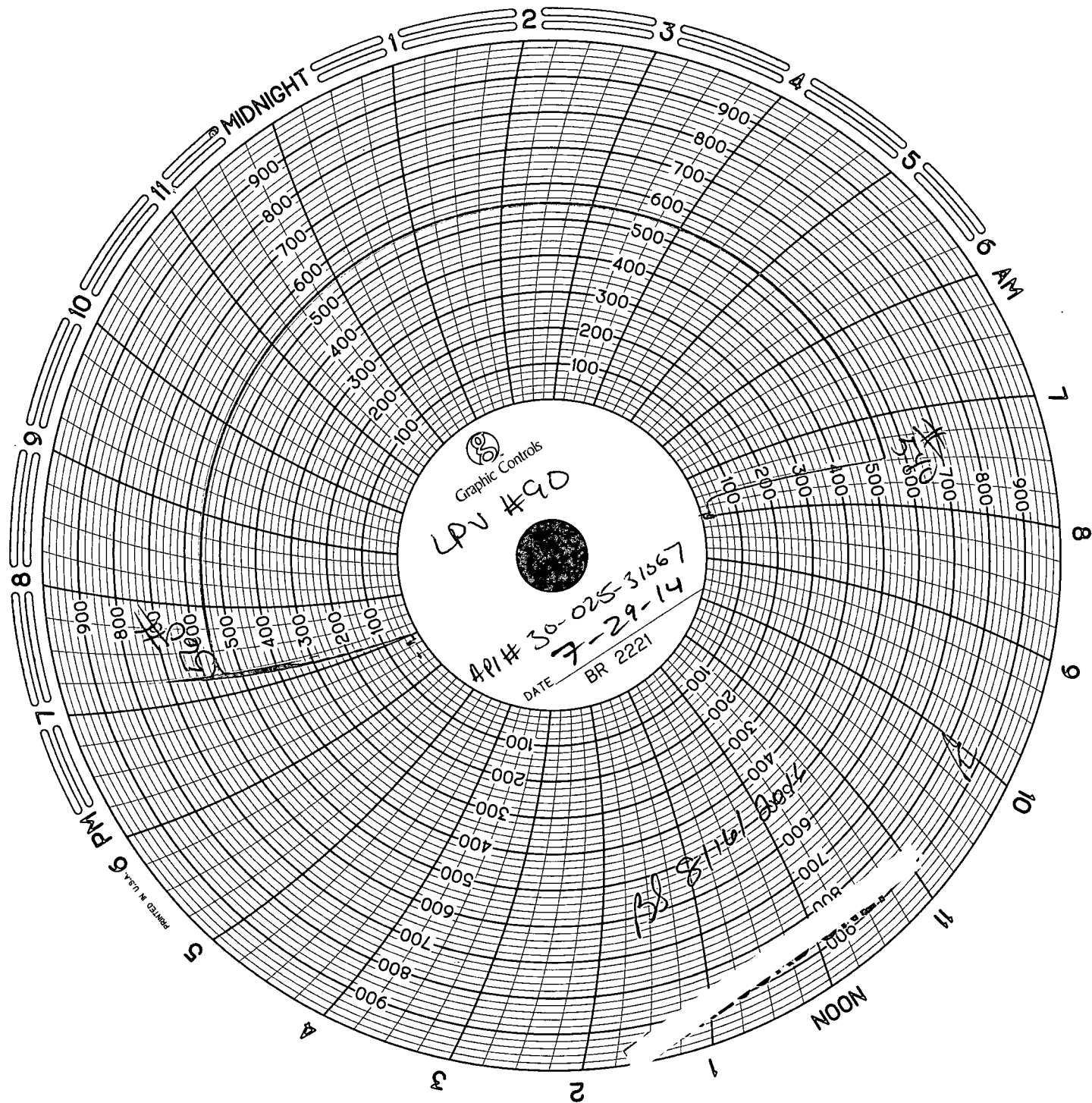
DATE 8/16/2014

Conditions of Approval (if any):

AUG 21 2014

[Handwritten signature]





L. P. U # 90
LO30

TRUCE TRUCE
73

MARTIN COLTER

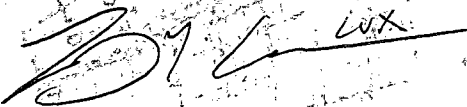
7/29/14

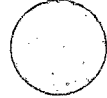
CHART

CALIB

6/4

ON #

 LUX



ONE TWO