

UNITED STATES
DEPARTMENT OF THE INTERIOR
BUREAU OF LAND MANAGEMENT

FORM APPROVED
OMB NO. 1004-0135
Expires: July 31, 2010

SUNDRY NOTICES AND REPORTS ON WELLS
Do not use this form for proposals to drill or to re-enter an abandoned well. Use form 3160-3 (APD) for such proposals.

OCD-HOBBS
HOBBS OCD
SEP 22 2014
RECEIVED

SUBMIT IN TRIPLICATE - Other instructions on reverse side.

1. Type of Well <input checked="" type="checkbox"/> Oil Well <input type="checkbox"/> Gas Well <input type="checkbox"/> Other		48. Well Name and No. PHILLIS FEDERAL 001
2. Name of Operator LINN OPERATING INC		9. API Well No. 30-025-31091
3a. Address 600 TRAVIS, SUITE 5100 HOUSTON, TX 77002	3b. Phone No. (include area code) Ph: 281-840-4272	10. Field and Pool, or Exploratory PEARL, QUEEN
4. Location of Well (Footage, Sec., T., R., M., or Survey Description) Sec 20 T19S R34E Mer NMP SESE 660FSL 660FEL 32.640296 N Lat, 103.576086 W Lon		11. County or Parish, and State LEA COUNTY, NM

12. CHECK APPROPRIATE BOX(ES) TO INDICATE NATURE OF NOTICE, REPORT, OR OTHER DATA

TYPE OF SUBMISSION	TYPE OF ACTION			
<input type="checkbox"/> Notice of Intent	<input type="checkbox"/> Acidize	<input type="checkbox"/> Deepen	<input type="checkbox"/> Production (Start/Resume)	<input type="checkbox"/> Water Shut-Off
<input checked="" type="checkbox"/> Subsequent Report	<input type="checkbox"/> Alter Casing	<input type="checkbox"/> Fracture Treat	<input type="checkbox"/> Reclamation	<input type="checkbox"/> Well Integrity
<input type="checkbox"/> Final Abandonment Notice	<input type="checkbox"/> Casing Repair	<input type="checkbox"/> New Construction	<input type="checkbox"/> Recomplete	<input checked="" type="checkbox"/> Other
	<input type="checkbox"/> Change Plans	<input type="checkbox"/> Plug and Abandon	<input type="checkbox"/> Temporarily Abandon	Site Facility Diagram/Security Plan
	<input type="checkbox"/> Convert to Injection	<input type="checkbox"/> Plug Back	<input type="checkbox"/> Water Disposal	

13. Describe Proposed or Completed Operation (clearly state all pertinent details, including estimated starting date of any proposed work and approximate duration thereof. If the proposal is to deepen directionally or recompleat horizontally, give subsurface locations and measured and true vertical depths of all pertinent markers and zones. Attach the Bond under which the work will be performed or provide the Bond No. on file with BLM/BIA. Required subsequent reports shall be filed within 30 days following completion of the involved operations. If the operation results in a multiple completion or recompleat in a new interval, a Form 3160-4 shall be filed once testing has been completed. Final Abandonment Notices shall be filed only after all requirements, including reclamation, have been completed, and the operator has determined that the site is ready for final inspection.)

PLEASE FIND ATTACHED LINN'S PHYLLIS FEDERAL 1 BATTERY SITE FACILITY DIAGRAM.

Accepted for Record Purposes.
Approval Subject to Onsite Inspection.
Date: 9/16/14
[Signature]

14. I hereby certify that the foregoing is true and correct. Electronic Submission #226559 verified by the BLM Well Information System For LINN OPERATING NC, sent to the Hobbs Committed to AFMSS for processing by JOHNNY DICKERSON on 12/04/2013 ()	
Name (Printed/Typed) TERRY CALLAHAN	Title REG COMPLIANCE SPECIALIST III
Signature (Electronic Submission)	Date 11/13/2013

THIS SPACE FOR FEDERAL OR STATE OFFICE USE

Approved By _____	Title _____	Date _____
Conditions of approval, if any, are attached. Approval of this notice does not warrant or certify that the applicant holds legal or equitable title to those rights in the subject lease which would entitle the applicant to conduct operations thereon.		Office _____

Title 18 U.S.C. Section 1001 and Title 43 U.S.C. Section 1212, make it a crime for any person knowingly and willfully to make to any department or agency of the United States any false, fictitious or fraudulent statements or representations as to any matter within its jurisdiction.

**** OPERATOR-SUBMITTED ** OPERATOR-SUBMITTED ** OPERATOR-SUBMITTED ****

SEP 22 2014

[Handwritten mark]

Phyllis Federal 1 Battery
Lea County, New Mexico
660 FSL & 660 FEL
Sec 20 -T19S - R34E

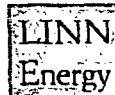
Phyllis Federal 1

Site Facility Diagram
Linn Operating, Inc.
Site Facility Plan Located at
Hobbs, New Mexico
Field Office

2130 West Bender
Hobbs, New Mexico 88240

Office Hours 7:00 AM-4:00 PM MST
Monday-Thursday and every other Friday.

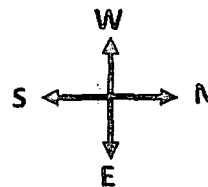
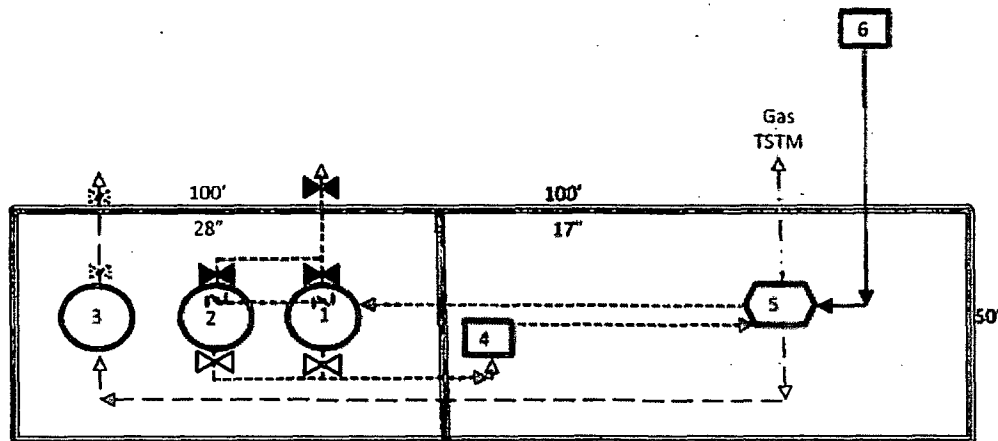
Prepared by Jay McCraw
Odessa, TX
September 2012



- Flow Line
- - - Water Line
- Oil Line
- · - Gas Line
- Burm
- ⊗ Water Tank Valve
- ⊗ Closed not Sealed
- ⊗ Open/Closed
- ⊗ Sealed Closed or open for circulating
- ⊗ Sealed Closed
- ⊗ Open during sale of disposition
- ⊗ Sealed Open/Closed
- ⊗ Tank Fill Line from Separation
- ⊗ Load Line Valve
- ⊗ Sealed and or locked
- ⊗ Out of Service

- 1-Welded Steel Oil Tank 500 BBL # 111417-1
- 2-Welded Steel Oil Tank 500 BBL #111417-2
- 3-Fiberglass Water Tank 300 BBL
- 4-Circulating Pump
- 5-4 Ft X 20 Ft Heater Treater
- 6-Well Head

Entrance



Accepted for Record Purposes.
Approval Subject to Onsite Inspection.
Date: 9/16/14
Jay McCraw