

District I  
PO Box 1980, Hobbs, NM 88241-1980

District II  
811 South First, Artesia, NM 88210

District III  
1000 Rio Brazos Rd., Aztec, NM 87410

District IV  
2040 South Pacheco, Santa Fe, NM 87505

State of New Mexico  
Energy, Minerals & Natural Resources Department

OIL CONSERVATION DIVISION  
2040 South Pacheco  
Santa Fe, NM 87505

Form C-102  
Revised October 18, 1994  
Instructions on back  
Submit to Appropriate District Office  
State Lease - 4 Copies  
Fee Lease - 3 Copies

☐ AMENDED REPORT

WELL LOCATION AND ACREAGE DEDICATION PLAT

1 API Number 30-025-26278	2 Pool Code 33820	3 Pool Name Jalmat (T-Y-7R) Oil
4 Property Code 19276	5 Property Name Arnott Ramsay NCT-B	6 Well Number 6
7 GRID No. 6473	8 Operator Name Doyle Hartman	9 Elevation 2984' GR


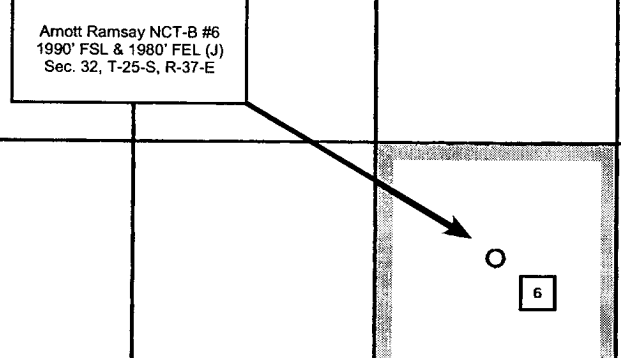

10 Surface Location

UL or lot no. J	Section 32	Township 25S	Range 37E	Lot Idn	Feet from the 1990'	North/South line South	Feet from the 1980'	East/West Line East	County Lea
--------------------	---------------	-----------------	--------------	---------	------------------------	---------------------------	------------------------	------------------------	---------------

11 Bottom Hole Location If Different From Surface

UL or lot no.	Section	Township	Range	Lot Idn	Feet from the	North/South line	Feet from the	East/West Line	County
12 Dedicated Acres 40	13 Joint or Infill N	14 Consolidation Code	15 Order No.						

NO ALLOWABLE WILL BE ASSIGNED TO THIS COMPLETION UNTIL ALL INTERESTS HAVE BEEN CONSOLIDATED  
OR A NON-STANDARD UNIT HAS BEEN APPROVED BY THE DIVISION

16					17 OPERATOR CERTIFICATION I hereby certify that the information contained herein is true and complete to the best of my knowledge and belief   Signature Steve Hartman Printed Name Engineer Title 10/17/2005 Date
<div>Arnott Ramsay NCT-B #6 1990' FSL &amp; 1980' FEL (J) Sec. 32, T-25-S, R-37-E</div> 					18 SURVEYOR CERTIFICATION I hereby certify that the well location shown on this plat was plotted from field notes of actual surveys made by me or under my supervision and that the same is true and correct to the best of my belief   Date of Survey Signature and Seal of Professional Surveyer: