

District IV
2040 South Pacheco, Santa Fe, NM 87505

OIL CONSERVATION DIVISION
2040 South Pacheco
Santa Fe, NM 87505


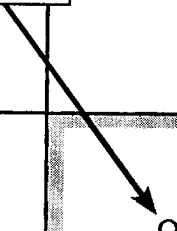

☐ AMENDED REPORT

API Number 30-025-26280	Pool Code 33820	Pool Name Jalmat (T-Y-7R) Oil
Property Code 19276	Property Name Arnett Ramsay NCT-B	Well Number 8
OGRID No. 6473	Operator Name Doyle Hartman	Elevation 2979' GR

UL or lot no.	Section	Township	Range	Lot Idn	Feet from the	North/South line	Feet from the	East/West Line	County
N	32	25S	37E		660'	South	1980'	West	Lea

UL or lot no.	Section	Township	Range	Lot Idn	Feet from the	North/South line	Feet from the	East/West Line	County
¹² Dedicated Acres 40	¹³ Joint or Infill N	¹⁴ Consolidation Code			¹⁵ Order No.				

**NO ALLOWABLE WILL BE ASSIGNED TO THIS COMPLETION UNTIL ALL INTERESTS HAVE BEEN CONSOLIDATED
OR A NON-STANDARD UNIT HAS BEEN APPROVED BY THE DIVISION**

16				17 OPERATOR CERTIFICATION <i>I hereby certify that the information contained herein is true and complete to the best of my knowledge and belief</i>  _____ Signature Steve Hartman _____ Printed Name Engineer _____ Title 10/17/2005 _____ Date
<div data-bbox="107 1589 342 1694">Amott Ramsay NCT-B #8 660' FSL & 1980' FWL (N) Sec. 32, T-25-S, R-37-E</div> 	 <div data-bbox="474 1940 503 1978">8</div>			18 SURVEYOR CERTIFICATION <i>I hereby certify that the well location shown on this plat was plotted from field notes of actual surveys made by me or under my supervision, and that the same is true and correct to the best of my belief.</i> _____ Date of Survey _____ Signature and Seal of Professional Surveyer:
				_____ Certificate Number